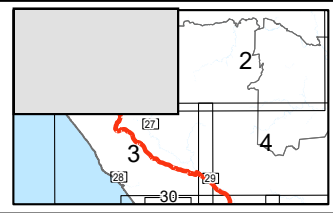
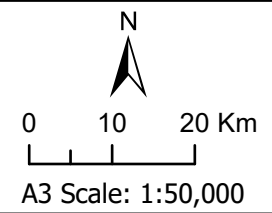
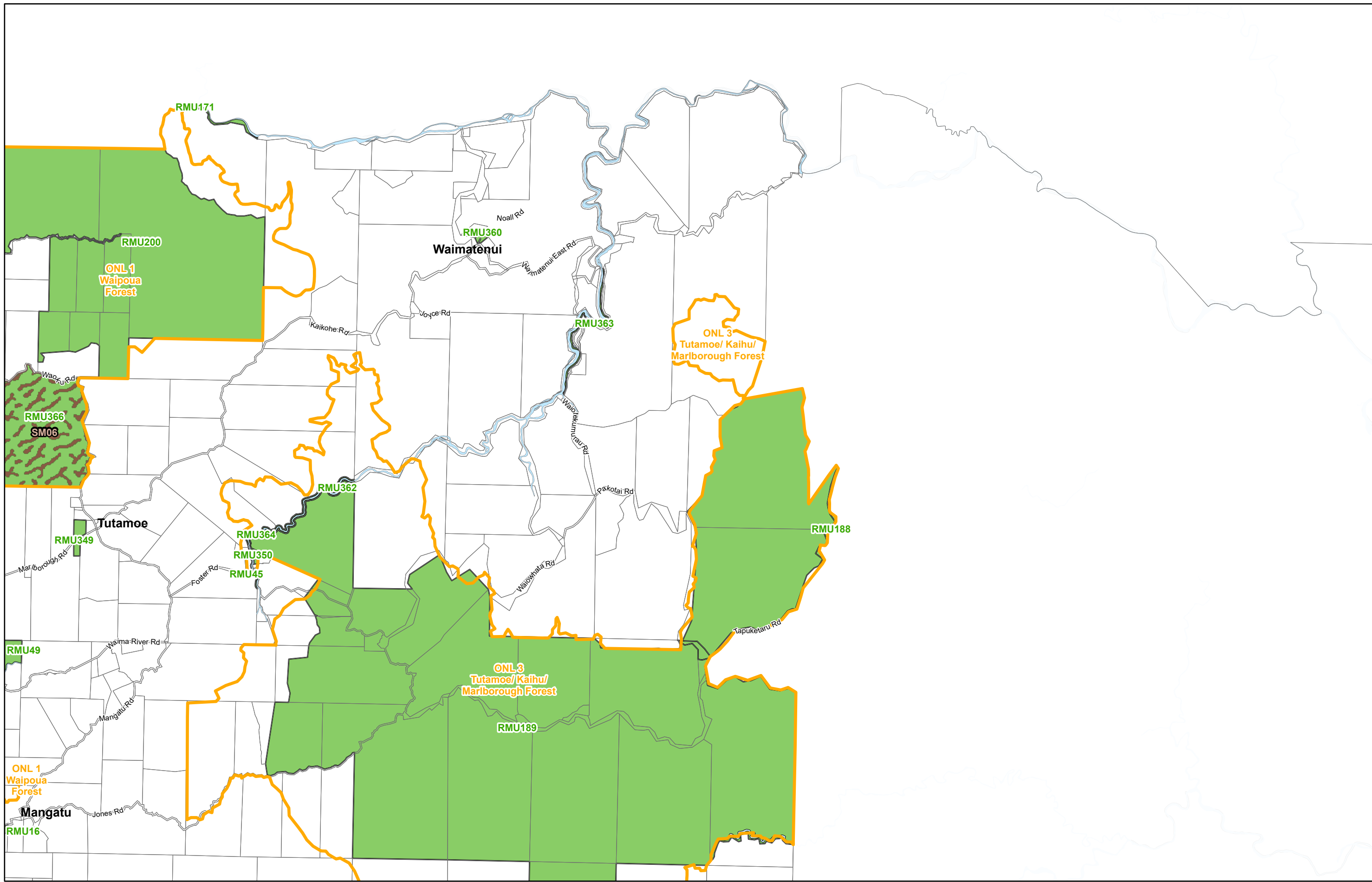


(C) Crown Copyright Reserved.  
 Transpower New Zealand makes no representations about the suitability of any information supplied to Kaipara District Council for any purpose. All intellectual property rights in this Database layer and the data in it belong exclusively to Transpower. While all reasonable efforts have been made to ensure that up-to-date information is provided to Kaipara District Council, Transpower New Zealand accepts no responsibility for any errors, omissions or inaccuracies in the information.

**KAIPARA DISTRICT PLAN - OPERATIVE NOVEMBER 2013**

**Map Series Two  
 Sites, Features and Units**



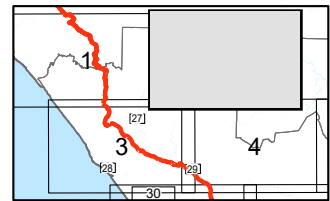
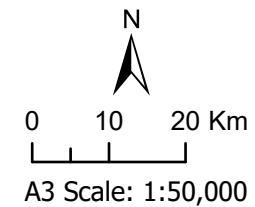


(C) Crown Copyright Reserved.

Transpower New Zealand makes no representations about the suitability of any information supplied to Kaipara District Council for any purpose. All intellectual property rights in this Database layer and the data in it belong exclusively to Transpower. While all reasonable efforts have been made to ensure that up-to-date information is provided to Kaipara District Council, Transpower New Zealand accepts no responsibility for any errors, omissions or inaccuracies in the information.

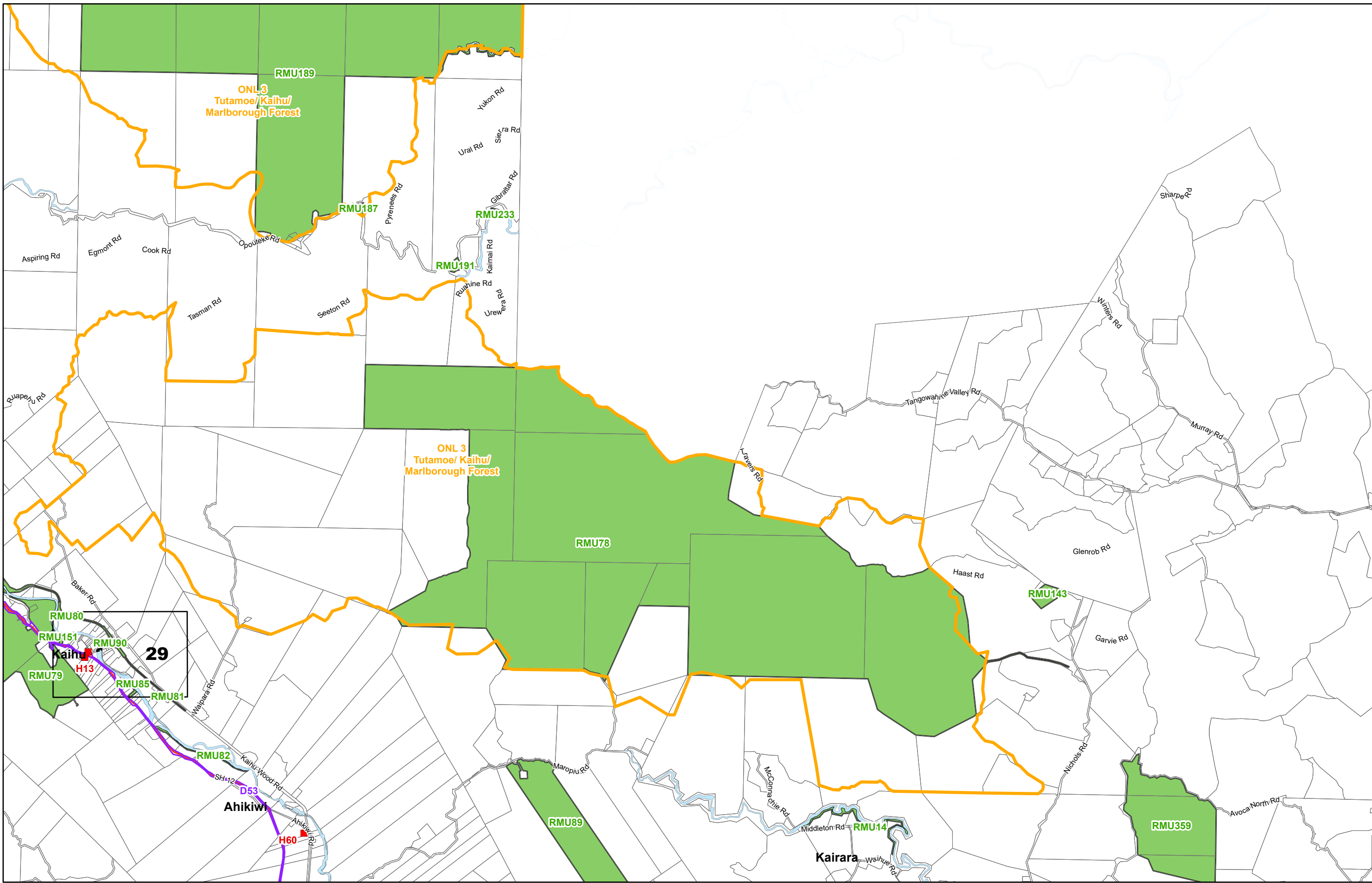
**KAIPARA DISTRICT PLAN - OPERATIVE NOVEMBER 2013**

**Map Series Two  
Sites, Features and Units**





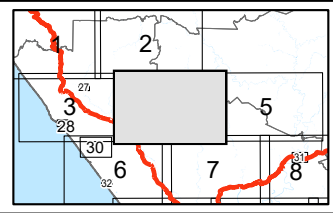
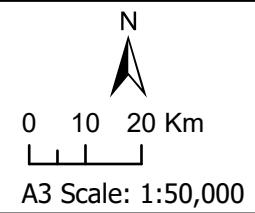


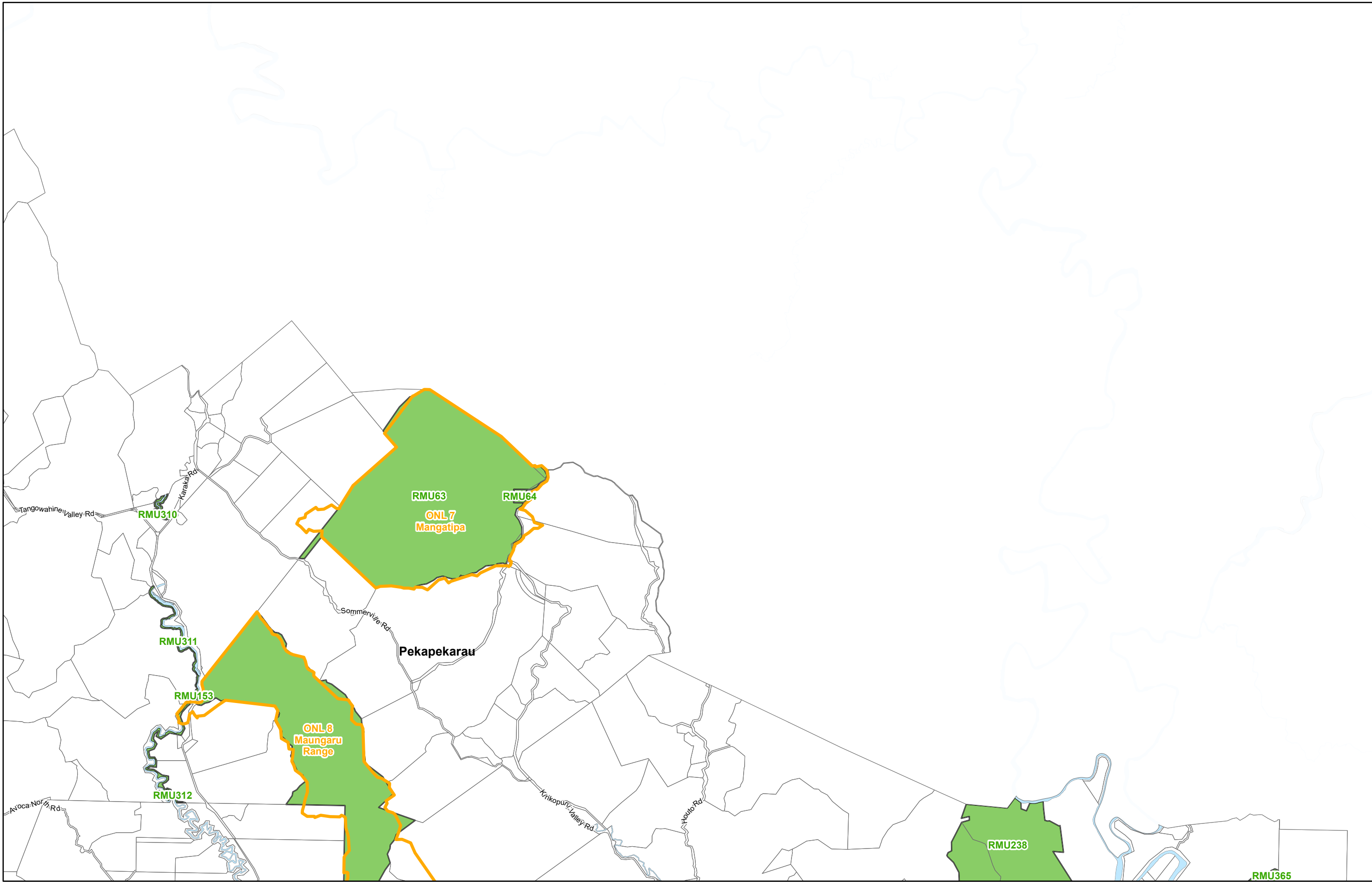


(C) Crown Copyright Reserved.  
 Transpower New Zealand makes no representations about the suitability of any information supplied to Kaipara District Council for any purpose. All intellectual property rights in this Database layer and the data in it belong exclusively to Transpower. While all reasonable efforts have been made to ensure that up-to-date information is provided to Kaipara District Council, Transpower New Zealand accepts no responsibility for any errors, omissions or inaccuracies in the information.

**KAIPARA DISTRICT PLAN - OPERATIVE NOVEMBER 2013**

**Map Series Two  
 Sites, Features and Units**



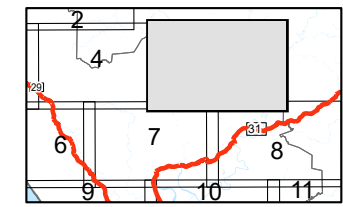
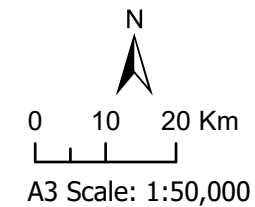


(C) Crown Copyright Reserved.

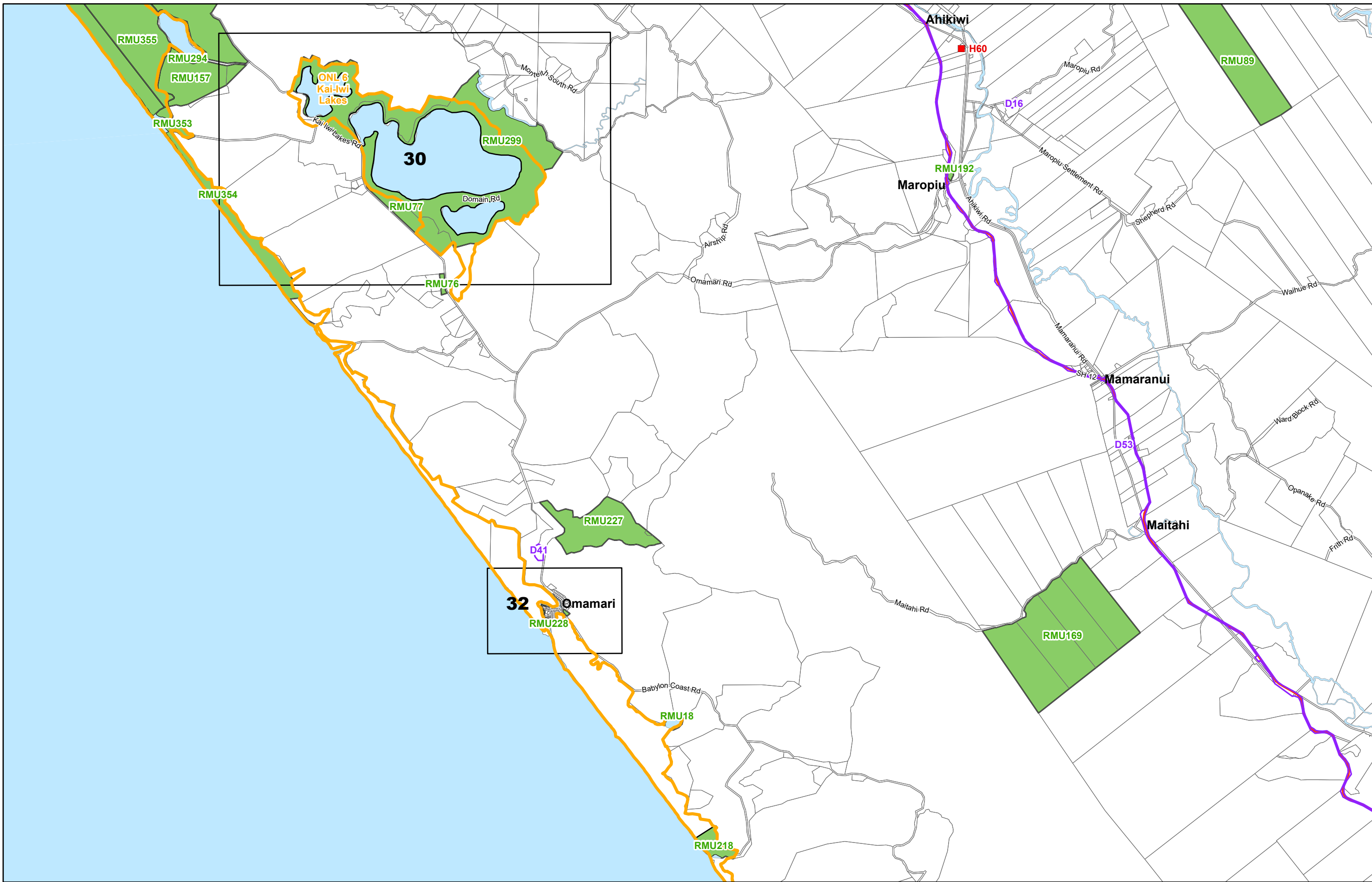
Transpower New Zealand makes no representations about the suitability of any information supplied to Kaipara District Council for any purpose. All intellectual property rights in this Database layer and the data in it belong exclusively to Transpower. While all reasonable efforts have been made to ensure that up-to-date information is provided to Kaipara District Council, Transpower New Zealand accepts no responsibility for any errors, omissions or inaccuracies in the information.

**KAIPARA DISTRICT PLAN - OPERATIVE NOVEMBER 2013**

**Map Series Two  
Sites, Features and Units**



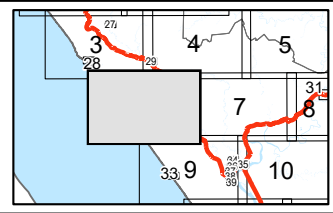
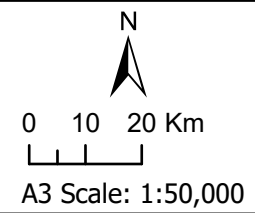




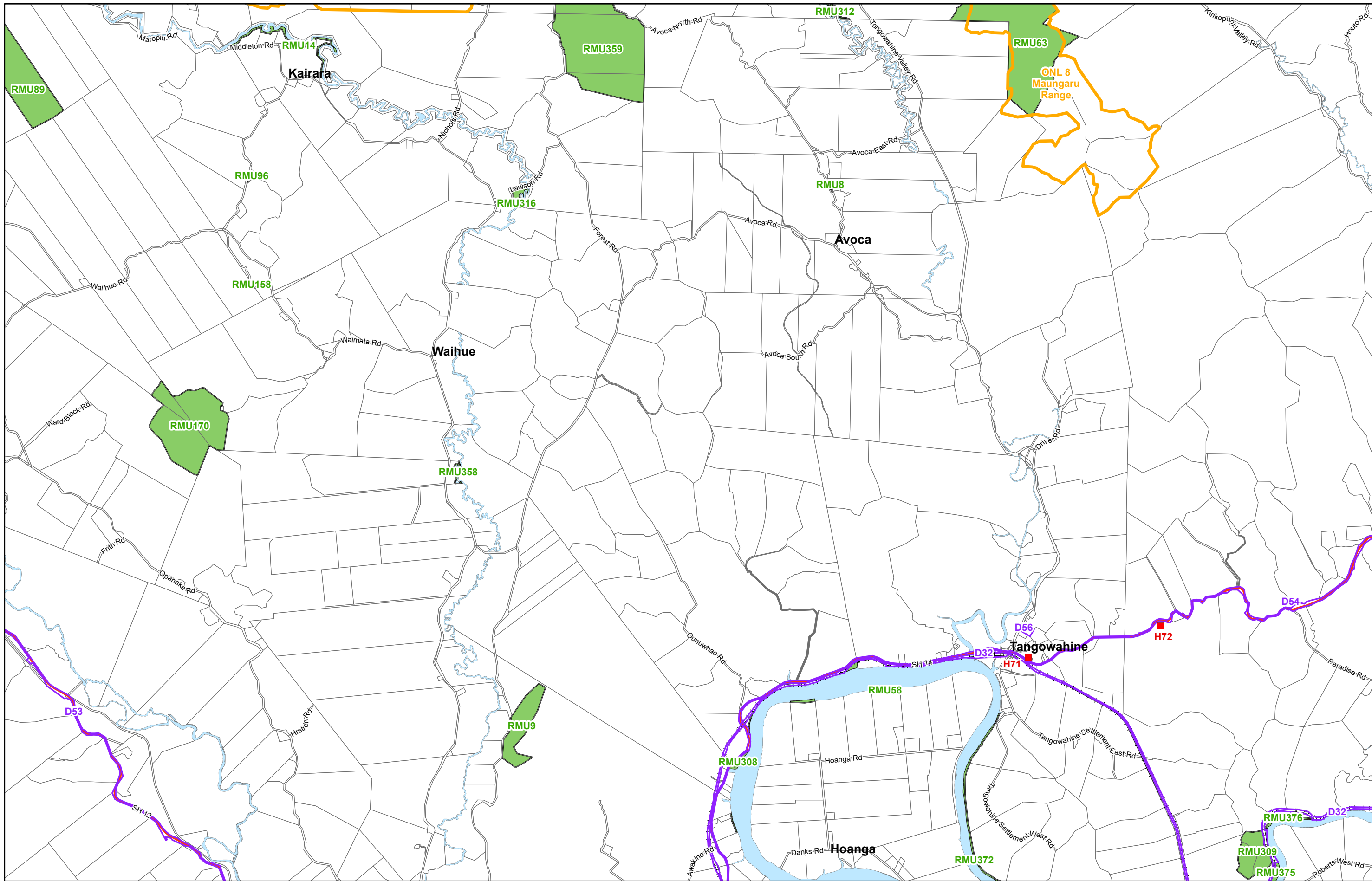
(C) Crown Copyright Reserved.  
 Transpower New Zealand makes no representations about the suitability of any information supplied to Kaipara District Council for any purpose. All intellectual property rights in this Database layer and the data in it belong exclusively to Transpower. While all reasonable efforts have been made to ensure that up-to-date information is provided to Kaipara District Council, Transpower New Zealand accepts no responsibility for any errors, omissions or inaccuracies in the information.

**KAIPARA DISTRICT PLAN - OPERATIVE NOVEMBER 2013**

**Map Series Two  
 Sites, Features and Units**





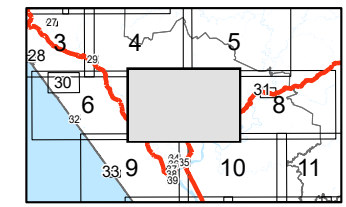
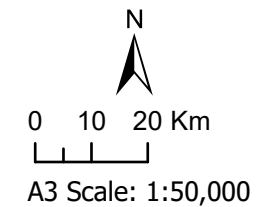


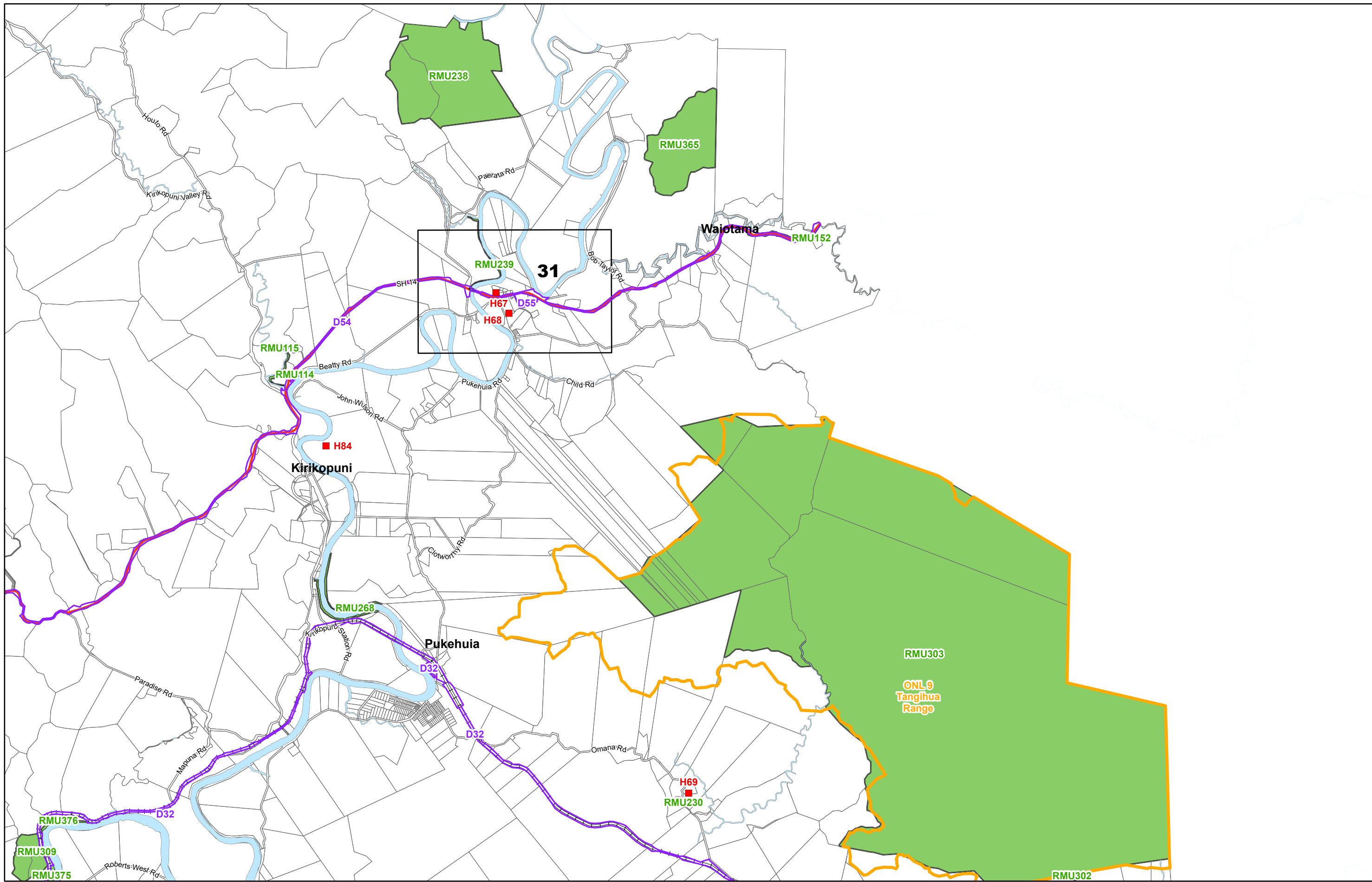
(C) Crown Copyright Reserved.

Transpower New Zealand makes no representations about the suitability of any information supplied to Kaipara District Council for any purpose. All intellectual property rights in this Database layer and the data in it belong exclusively to Transpower. While all reasonable efforts have been made to ensure that up-to-date information is provided to Kaipara District Council, Transpower New Zealand accepts no responsibility for any errors, omissions or inaccuracies in the information.

### KAIPARA DISTRICT PLAN - OPERATIVE NOVEMBER 2013

## Map Series Two Sites, Features and Units



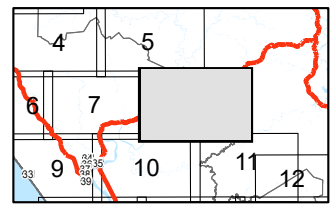
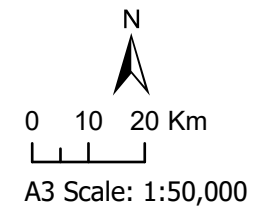


(C) Crown Copyright Reserved.

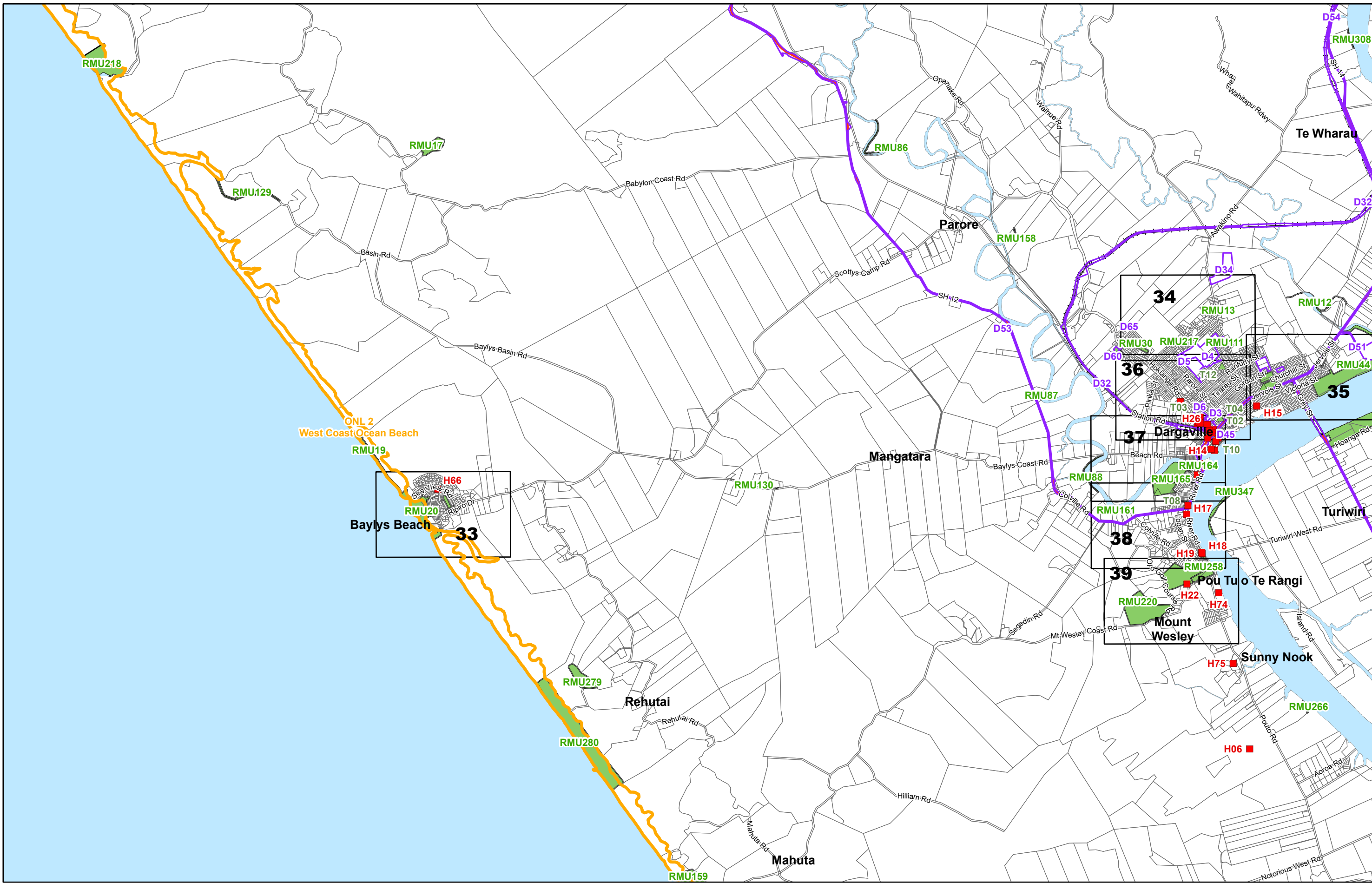
Transpower New Zealand makes no representations about the suitability of any information supplied to Kaipara District Council for any purpose. All intellectual property rights in this Database layer and the data in it belong exclusively to Transpower. While all reasonable efforts have been made to ensure that up-to-date information is provided to Kaipara District Council, Transpower New Zealand accepts no responsibility for any errors, omissions or inaccuracies in the information.

**KAIPARA DISTRICT PLAN - OPERATIVE NOVEMBER 2013**

**Map Series Two  
Sites, Features and Units**





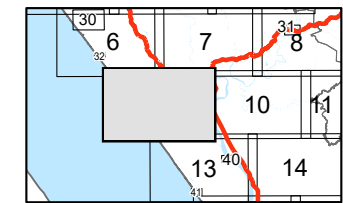
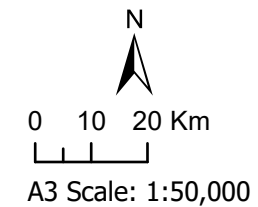


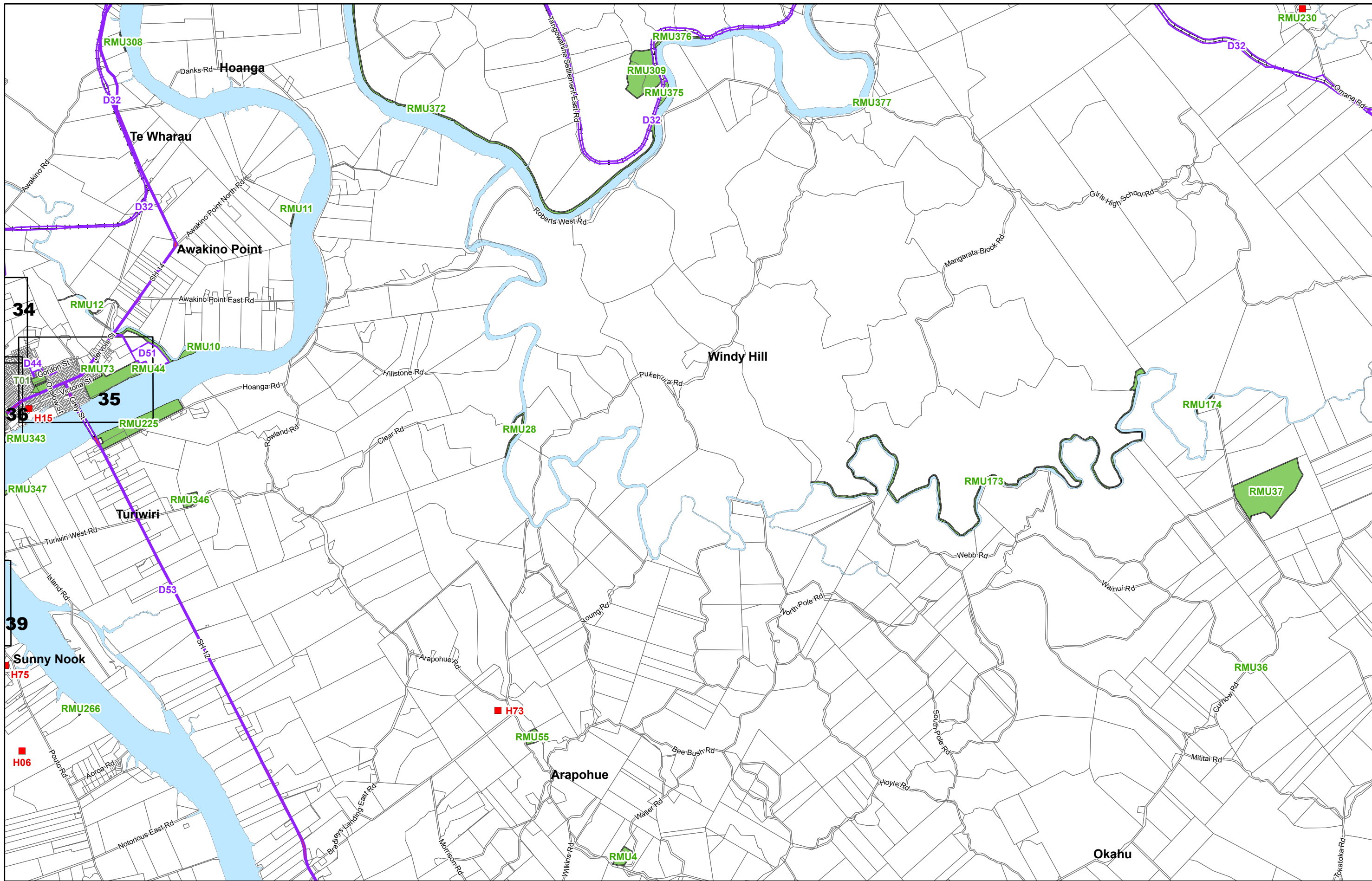
(C) Crown Copyright Reserved.

Transpower New Zealand makes no representations about the suitability of any information supplied to Kaipara District Council for any purpose. All intellectual property rights in this Database layer and the data in it belong exclusively to Transpower. While all reasonable efforts have been made to ensure that up-to-date information is provided to Kaipara District Council, Transpower New Zealand accepts no responsibility for any errors, omissions or inaccuracies in the information.

**KAIPARA DISTRICT PLAN - OPERATIVE NOVEMBER 2013**

**Map Series Two  
Sites, Features and Units**



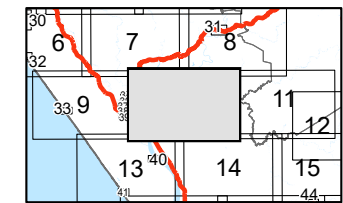
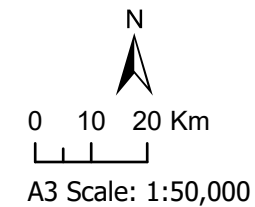


(C) Crown Copyright Reserved.

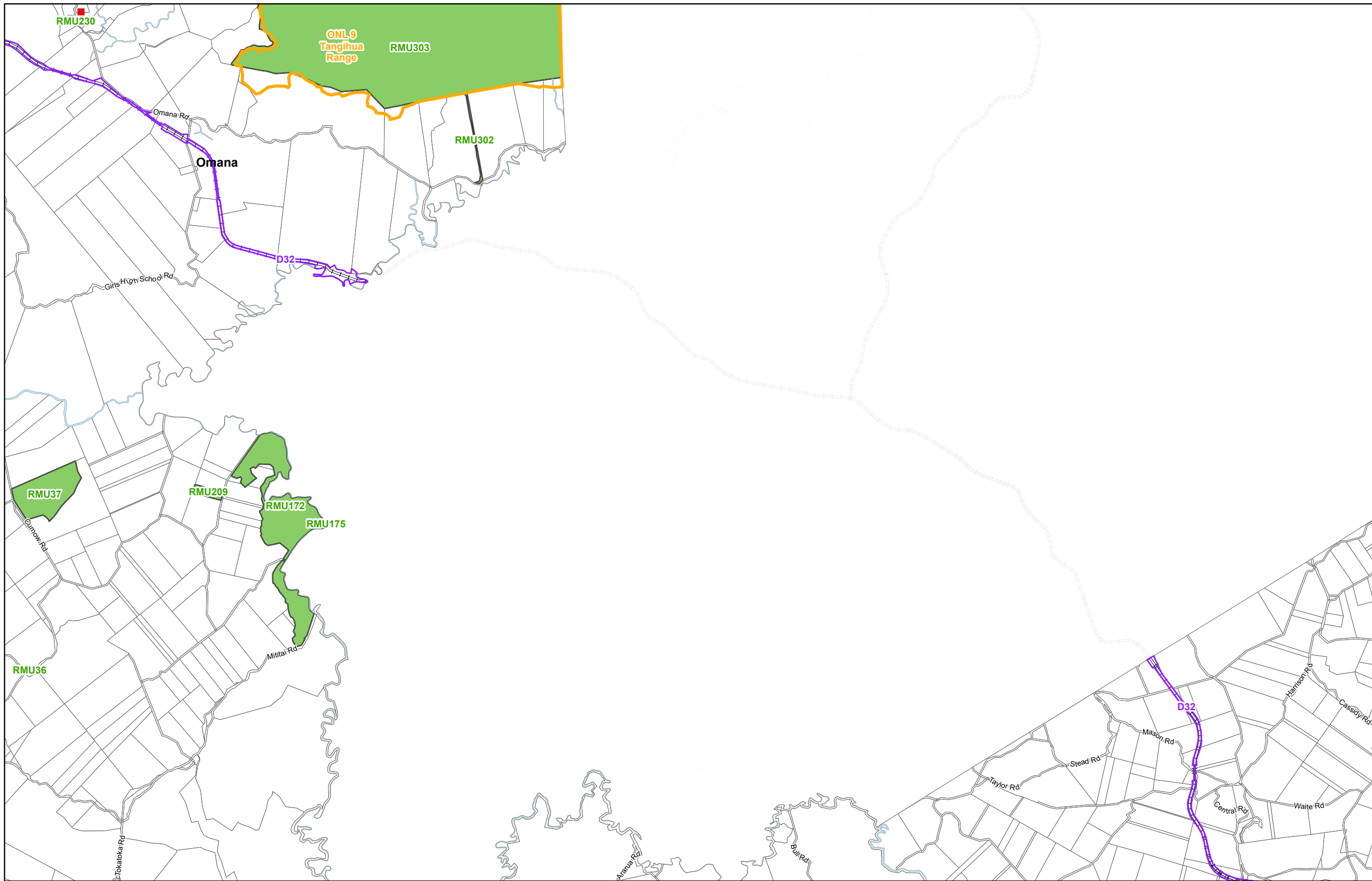
Transpower New Zealand makes no representations about the suitability of any information supplied to Kaipara District Council for any purpose. All intellectual property rights in this Database layer and the data in it belong exclusively to Transpower. While all reasonable efforts have been made to ensure that up-to-date information is provided to Kaipara District Council, Transpower New Zealand accepts no responsibility for any errors, omissions or inaccuracies in the information.

### KAIPARA DISTRICT PLAN - OPERATIVE NOVEMBER 2013

## Map Series Two Sites, Features and Units





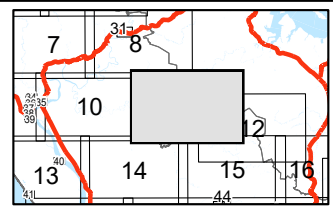
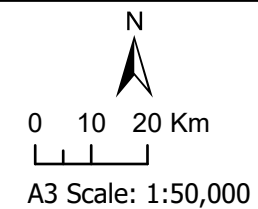


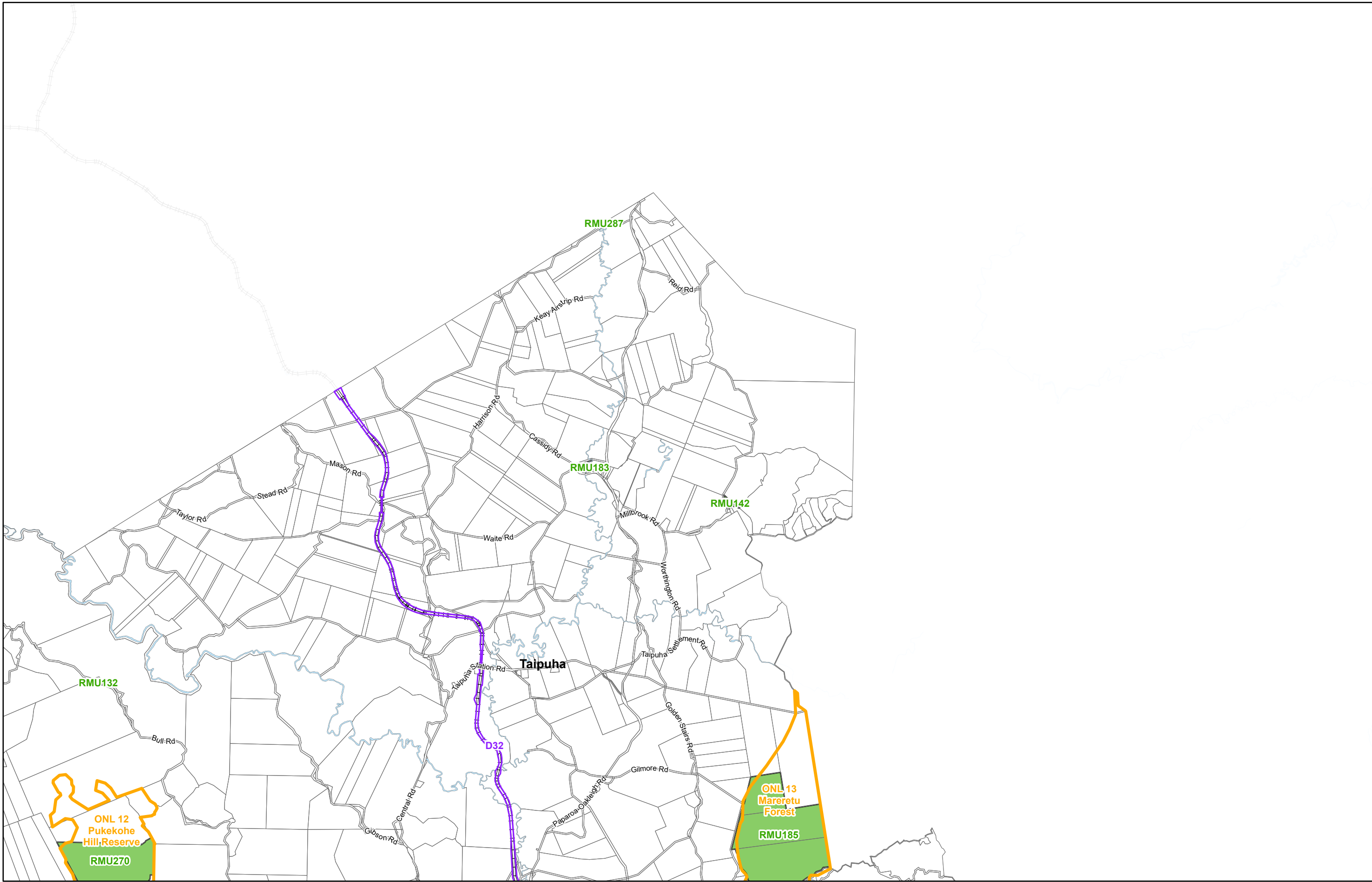
(C) Crown Copyright Reserved.

Transpower New Zealand makes no representations about the suitability of any information supplied to Kaipara District Council for any purpose. All intellectual property rights in this Database layer and the data in it belong exclusively to Transpower. While all reasonable efforts have been made to ensure that up-to-date information is provided to Kaipara District Council, Transpower New Zealand accepts no responsibility for any errors, omissions or inaccuracies in the information.

### KAIPARA DISTRICT PLAN - OPERATIVE NOVEMBER 2013

## Map Series Two Sites, Features and Units



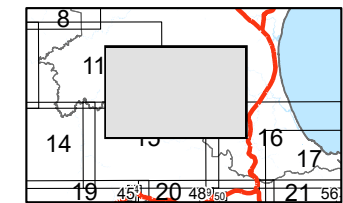
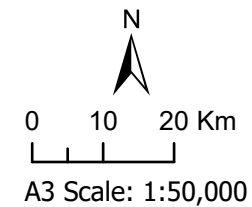


(C) Crown Copyright Reserved.

Transpower New Zealand makes no representations about the suitability of any information supplied to Kaipara District Council for any purpose. All intellectual property rights in this Database layer and the data in it belong exclusively to Transpower. While all reasonable efforts have been made to ensure that up-to-date information is provided to Kaipara District Council, Transpower New Zealand accepts no responsibility for any errors, omissions or inaccuracies in the information.

**KAIPARA DISTRICT PLAN - OPERATIVE NOVEMBER 2013**

**Map Series Two  
Sites, Features and Units**

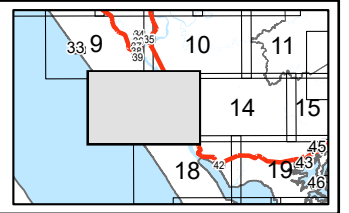
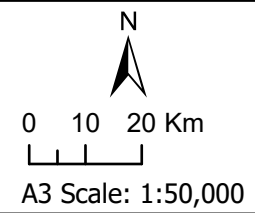




(C) Crown Copyright Reserved.  
 Transpower New Zealand makes no representations about the suitability of any information supplied to Kaipara District Council for any purpose. All intellectual property rights in this Database layer and the data in it belong exclusively to Transpower. While all reasonable efforts have been made to ensure that up-to-date information is provided to Kaipara District Council, Transpower New Zealand accepts no responsibility for any errors, omissions or inaccuracies in the information.

**KAIPARA DISTRICT PLAN - OPERATIVE NOVEMBER 2013**

**Map Series Two  
 Sites, Features and Units**



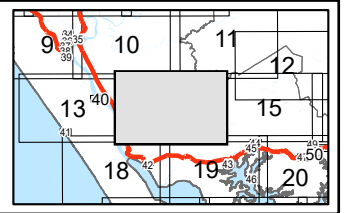
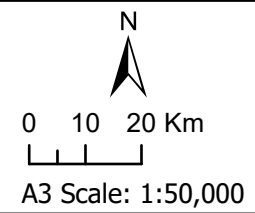




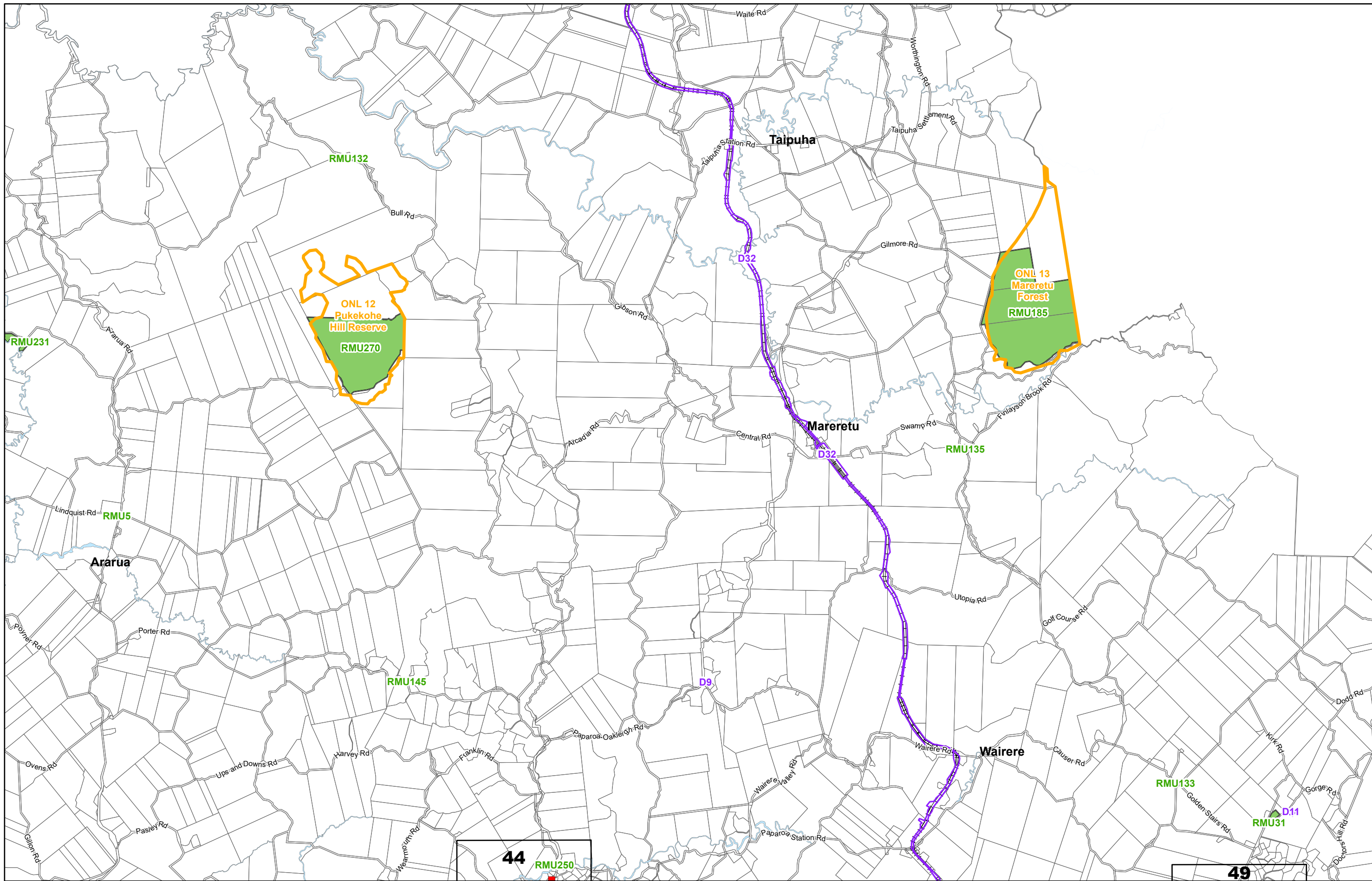
(C) Crown Copyright Reserved.  
 Transpower New Zealand makes no representations about the suitability of any information supplied to Kaipara District Council for any purpose. All intellectual property rights in this Database layer and the data in it belong exclusively to Transpower. While all reasonable efforts have been made to ensure that up-to-date information is provided to Kaipara District Council, Transpower New Zealand accepts no responsibility for any errors, omissions or inaccuracies in the information.

**KAIPARA DISTRICT PLAN - OPERATIVE NOVEMBER 2013**

**Map Series Two  
 Sites, Features and Units**





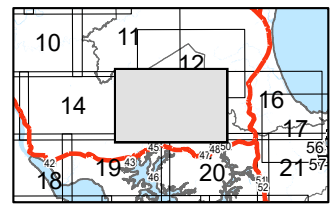
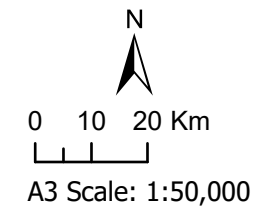


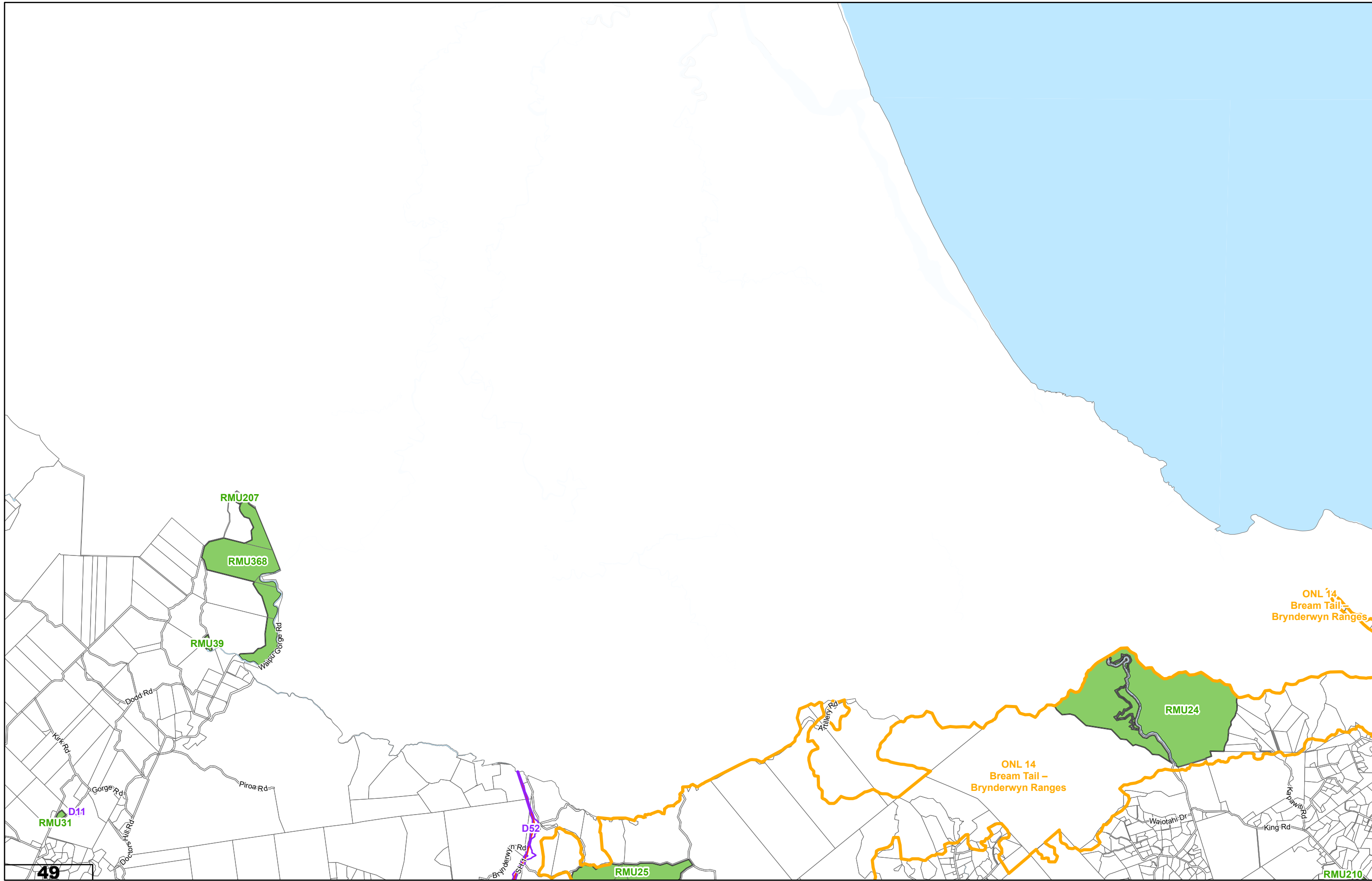
(C) Crown Copyright Reserved.

Transpower New Zealand makes no representations about the suitability of any information supplied to Kaipara District Council for any purpose. All intellectual property rights in this Database layer and the data in it belong exclusively to Transpower. While all reasonable efforts have been made to ensure that up-to-date information is provided to Kaipara District Council, Transpower New Zealand accepts no responsibility for any errors, omissions or inaccuracies in the information.

### KAIPARA DISTRICT PLAN - OPERATIVE NOVEMBER 2013

## Map Series Two Sites, Features and Units



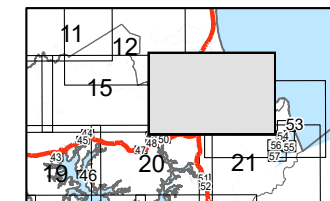
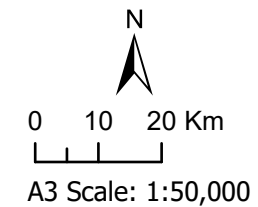


(C) Crown Copyright Reserved.

Transpower New Zealand makes no representations about the suitability of any information supplied to Kaipara District Council for any purpose. All intellectual property rights in this Database layer and the data in it belong exclusively to Transpower. While all reasonable efforts have been made to ensure that up-to-date information is provided to Kaipara District Council, Transpower New Zealand accepts no responsibility for any errors, omissions or inaccuracies in the information.

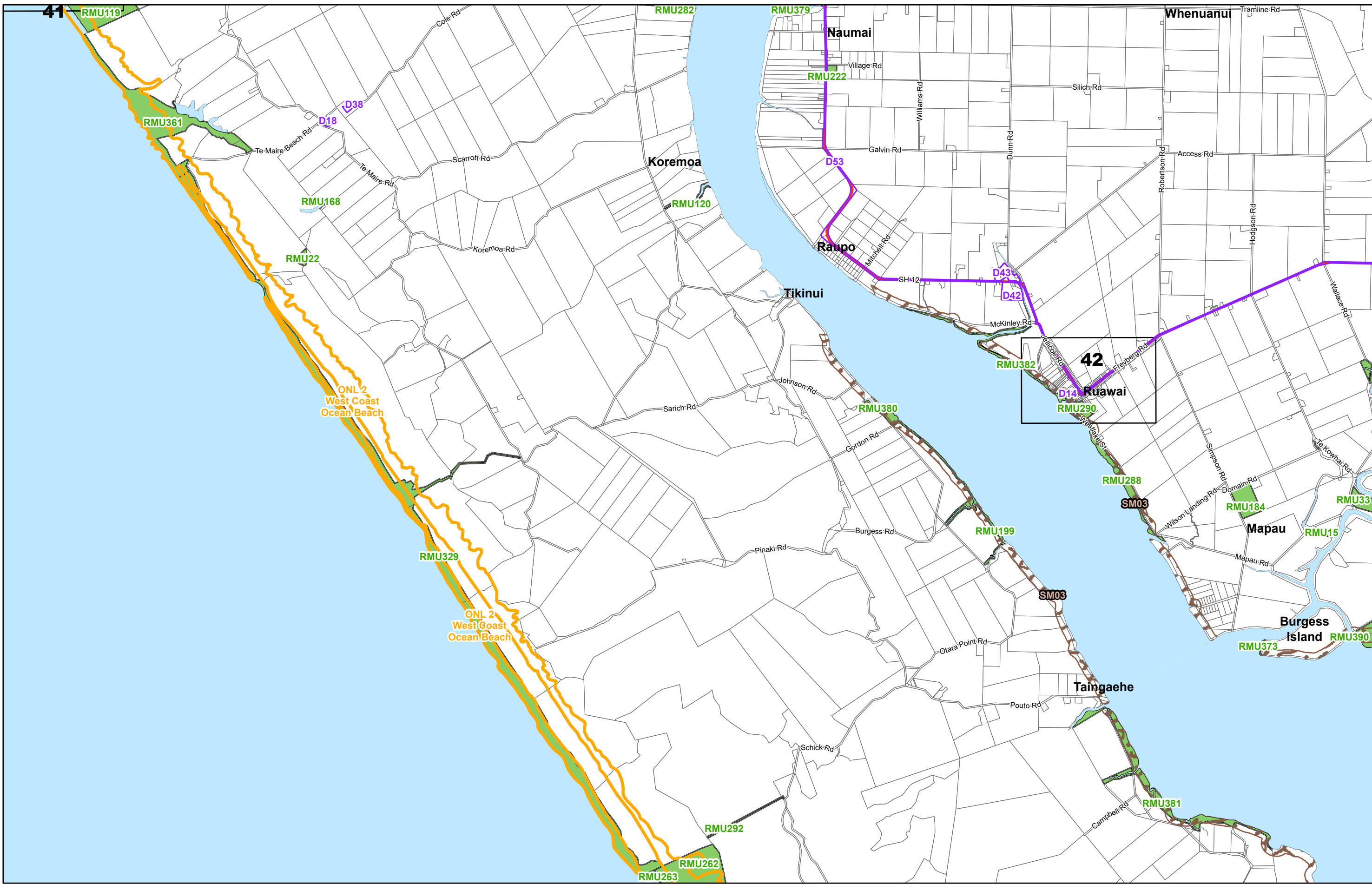
**KAIPARA DISTRICT PLAN - OPERATIVE NOVEMBER 2013**

**Map Series Two  
Sites, Features and Units**







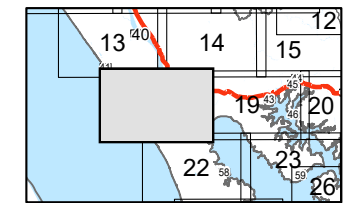
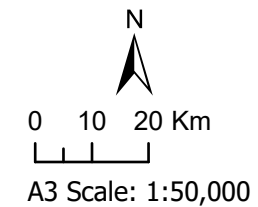


(C) Crown Copyright Reserved.

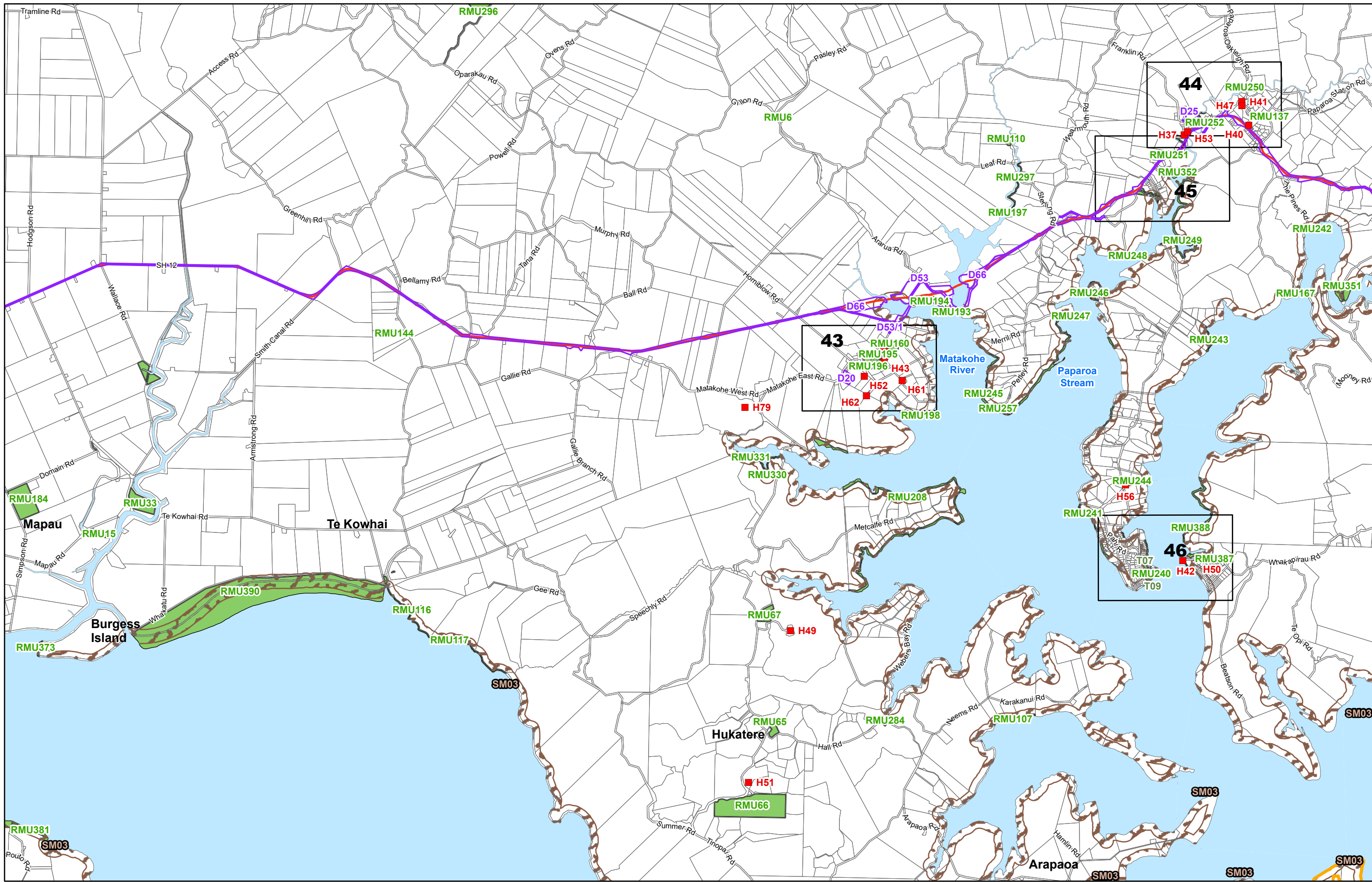
Transpower New Zealand makes no representations about the suitability of any information supplied to Kaipara District Council for any purpose. All intellectual property rights in this Database layer and the data in it belong exclusively to Transpower. While all reasonable efforts have been made to ensure that up-to-date information is provided to Kaipara District Council, Transpower New Zealand accepts no responsibility for any errors, omissions or inaccuracies in the information.

### KAIPARA DISTRICT PLAN - OPERATIVE NOVEMBER 2013

## Map Series Two Sites, Features and Units





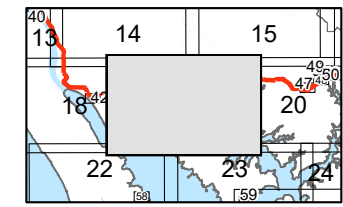
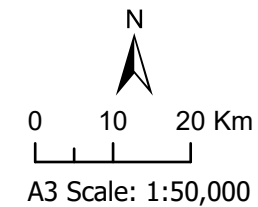


(C) Crown Copyright Reserved.

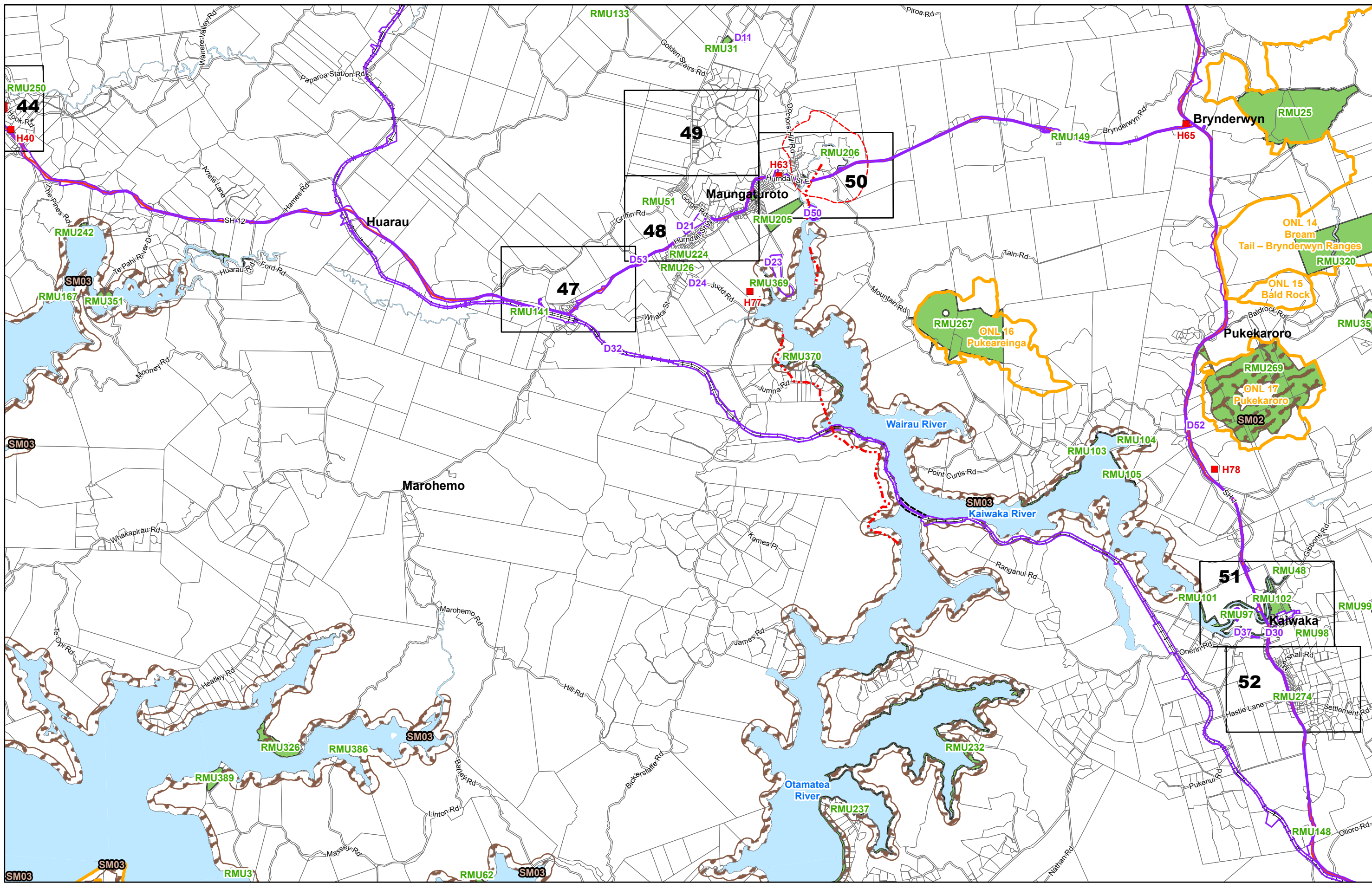
Transpower New Zealand makes no representations about the suitability of any information supplied to Kaipara District Council for any purpose. All intellectual property rights in this Database layer and the data in it belong exclusively to Transpower. While all reasonable efforts have been made to ensure that up-to-date information is provided to Kaipara District Council, Transpower New Zealand accepts no responsibility for any errors, omissions or inaccuracies in the information.

### KAIPARA DISTRICT PLAN - OPERATIVE NOVEMBER 2013

## Map Series Two Sites, Features and Units





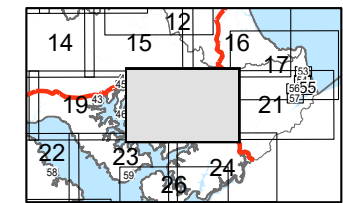
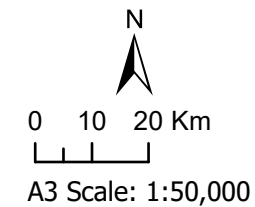


(C) Crown Copyright Reserved.

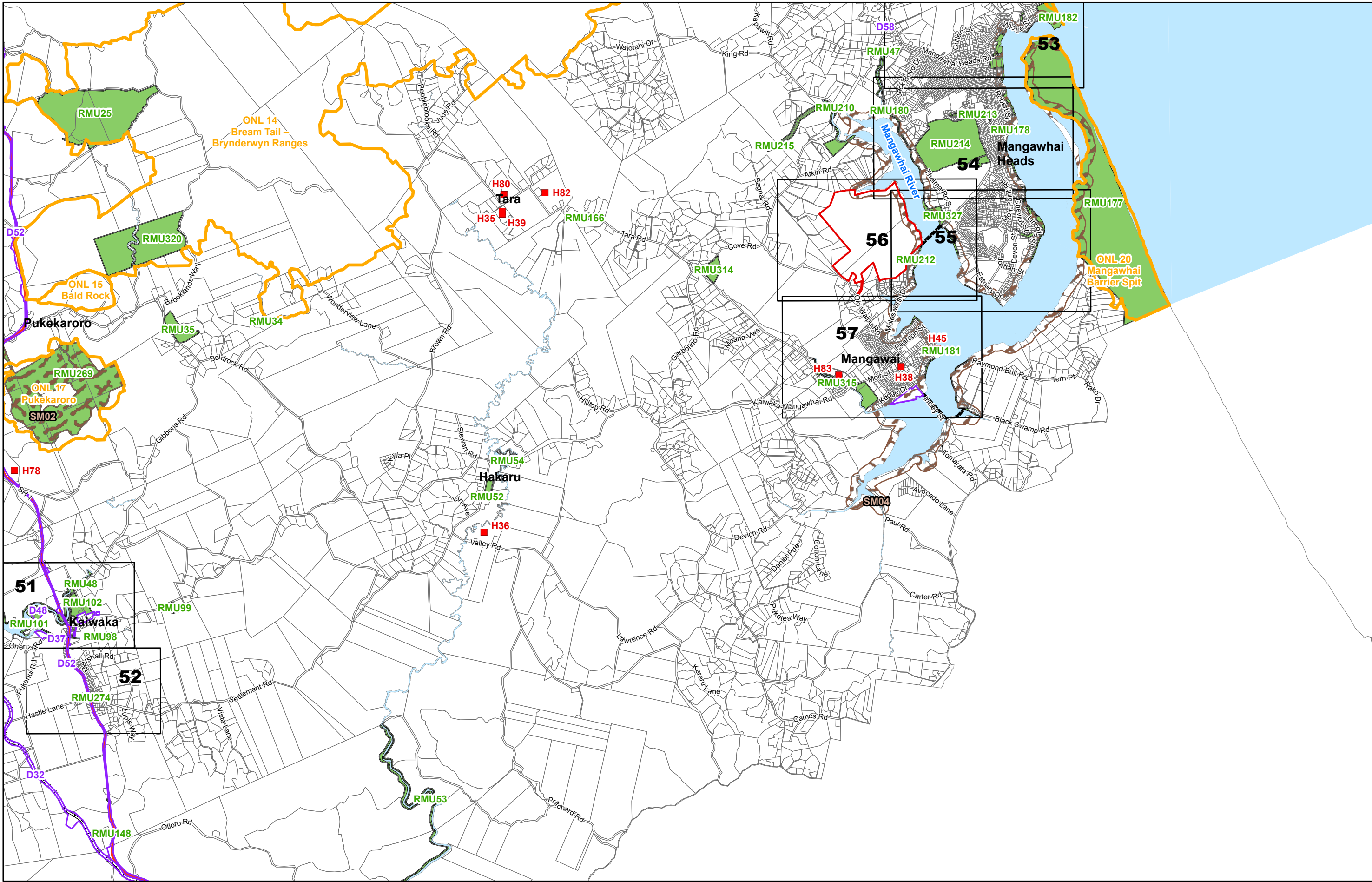
Transpower New Zealand makes no representations about the suitability of any information supplied to Kaipara District Council for any purpose. All intellectual property rights in this Database layer and the data in it belong exclusively to Transpower. While all reasonable efforts have been made to ensure that up-to-date information is provided to Kaipara District Council, Transpower New Zealand accepts no responsibility for any errors, omissions or inaccuracies in the information.

### KAIPARA DISTRICT PLAN - OPERATIVE NOVEMBER 2013

## Map Series Two Sites, Features and Units





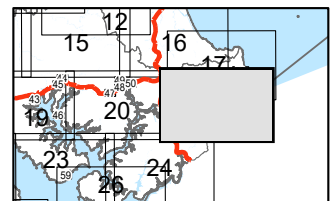
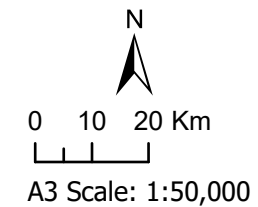


(C) Crown Copyright Reserved.

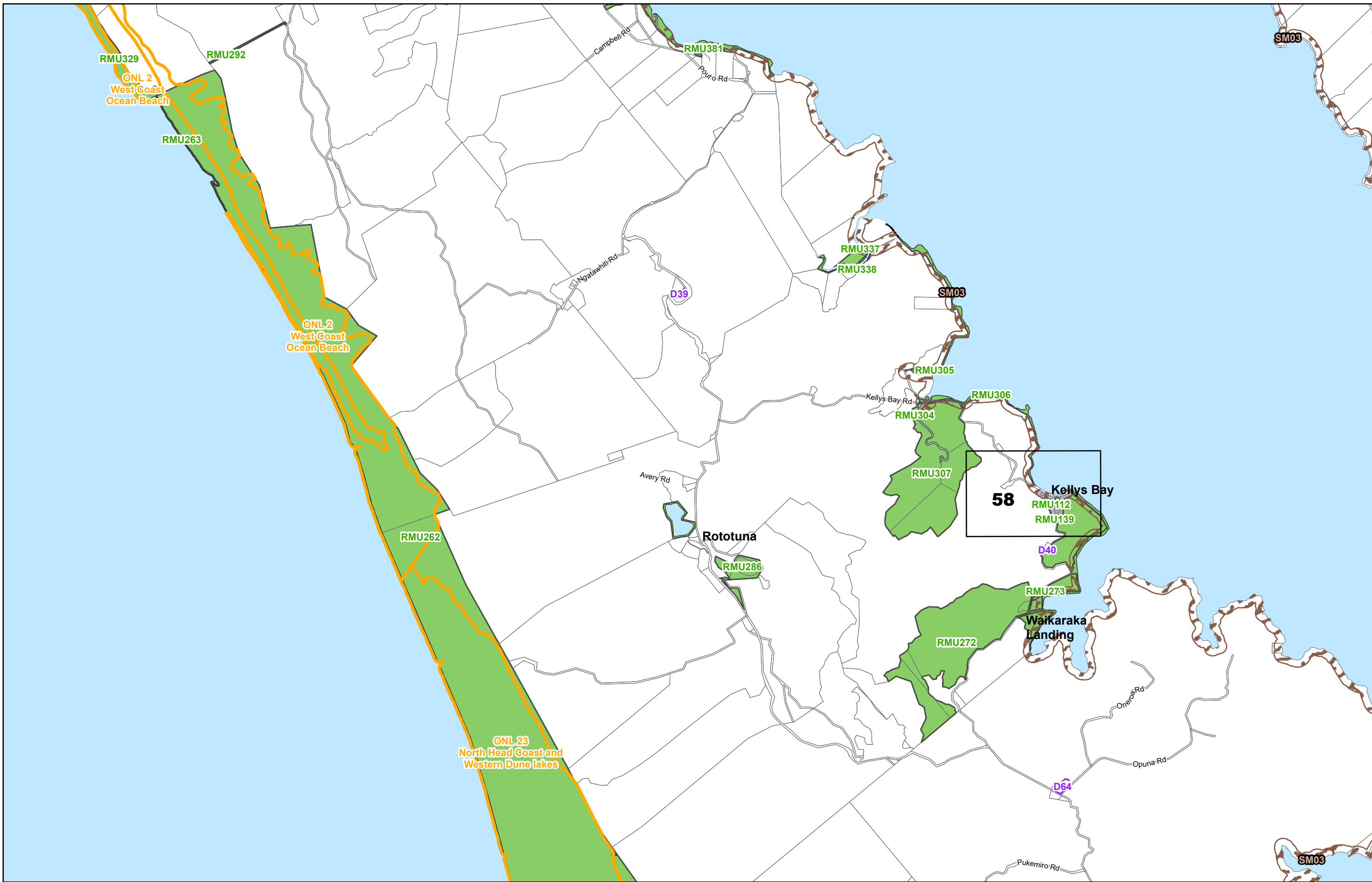
Transpower New Zealand makes no representations about the suitability of any information supplied to Kaipara District Council for any purpose. All intellectual property rights in this Database layer and the data in it belong exclusively to Transpower. While all reasonable efforts have been made to ensure that up-to-date information is provided to Kaipara District Council, Transpower New Zealand accepts no responsibility for any errors, omissions or inaccuracies in the information.

**KAIPARA DISTRICT PLAN - OPERATIVE NOVEMBER 2013**

**Map Series Two  
Sites, Features and Units**





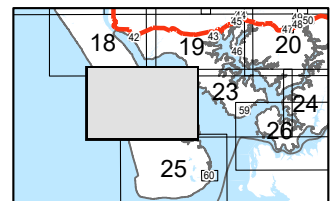
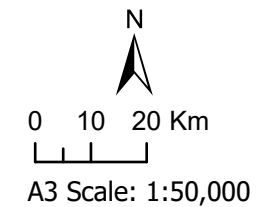


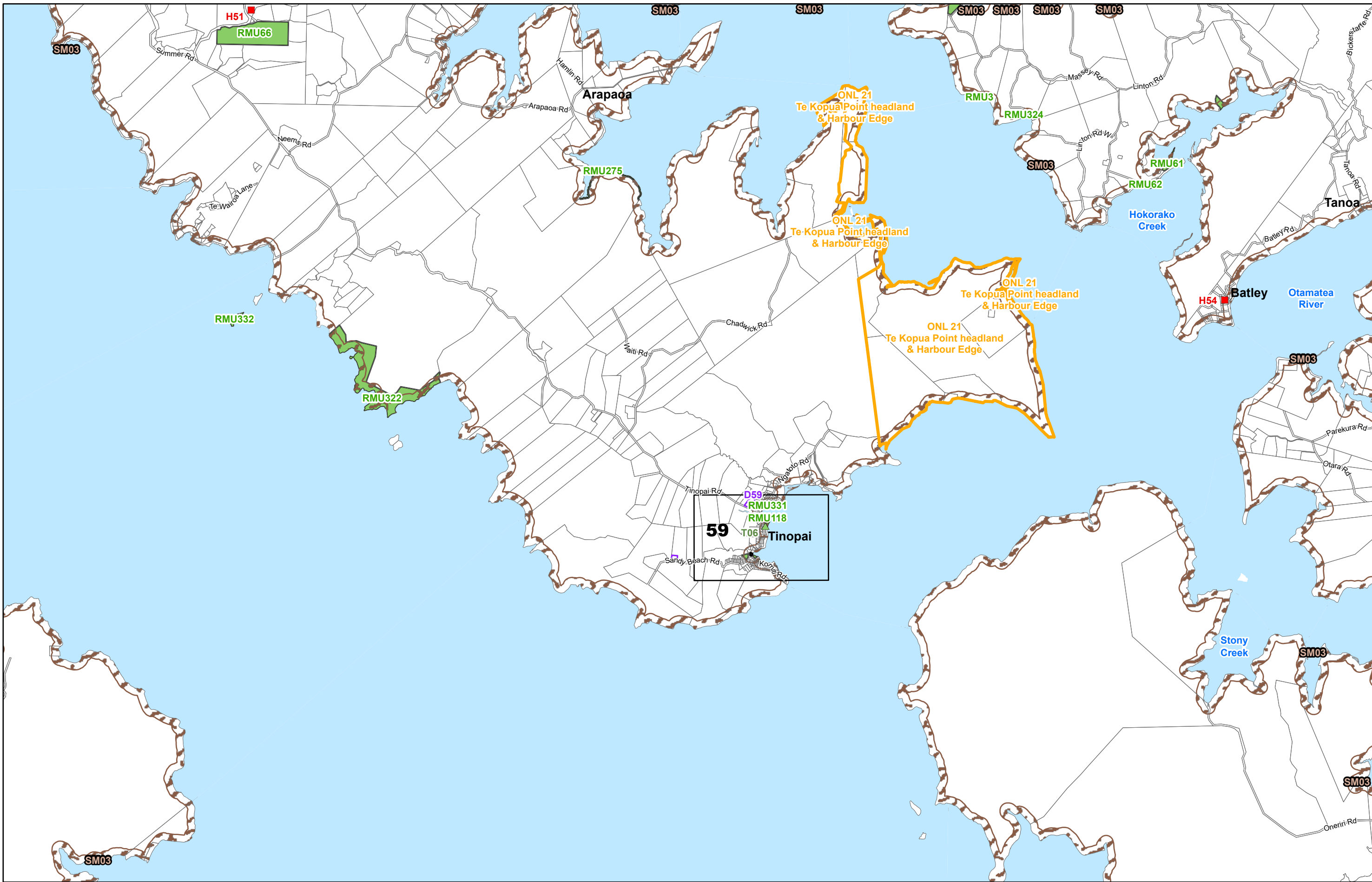
(C) Crown Copyright Reserved.

Transpower New Zealand makes no representations about the suitability of any information supplied to Kaipara District Council for any purpose. All intellectual property rights in this Database layer and the data in it belong exclusively to Transpower. While all reasonable efforts have been made to ensure that up-to-date information is provided to Kaipara District Council, Transpower New Zealand accepts no responsibility for any errors, omissions or inaccuracies in the information.

**KAIPARA DISTRICT PLAN - OPERATIVE NOVEMBER 2013**

**Map Series Two  
Sites, Features and Units**



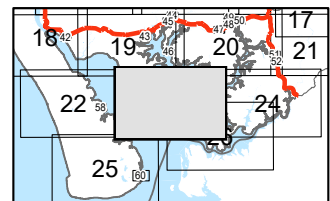
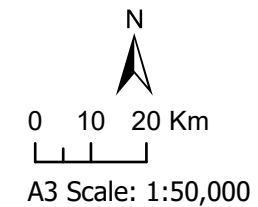


(C) Crown Copyright Reserved.

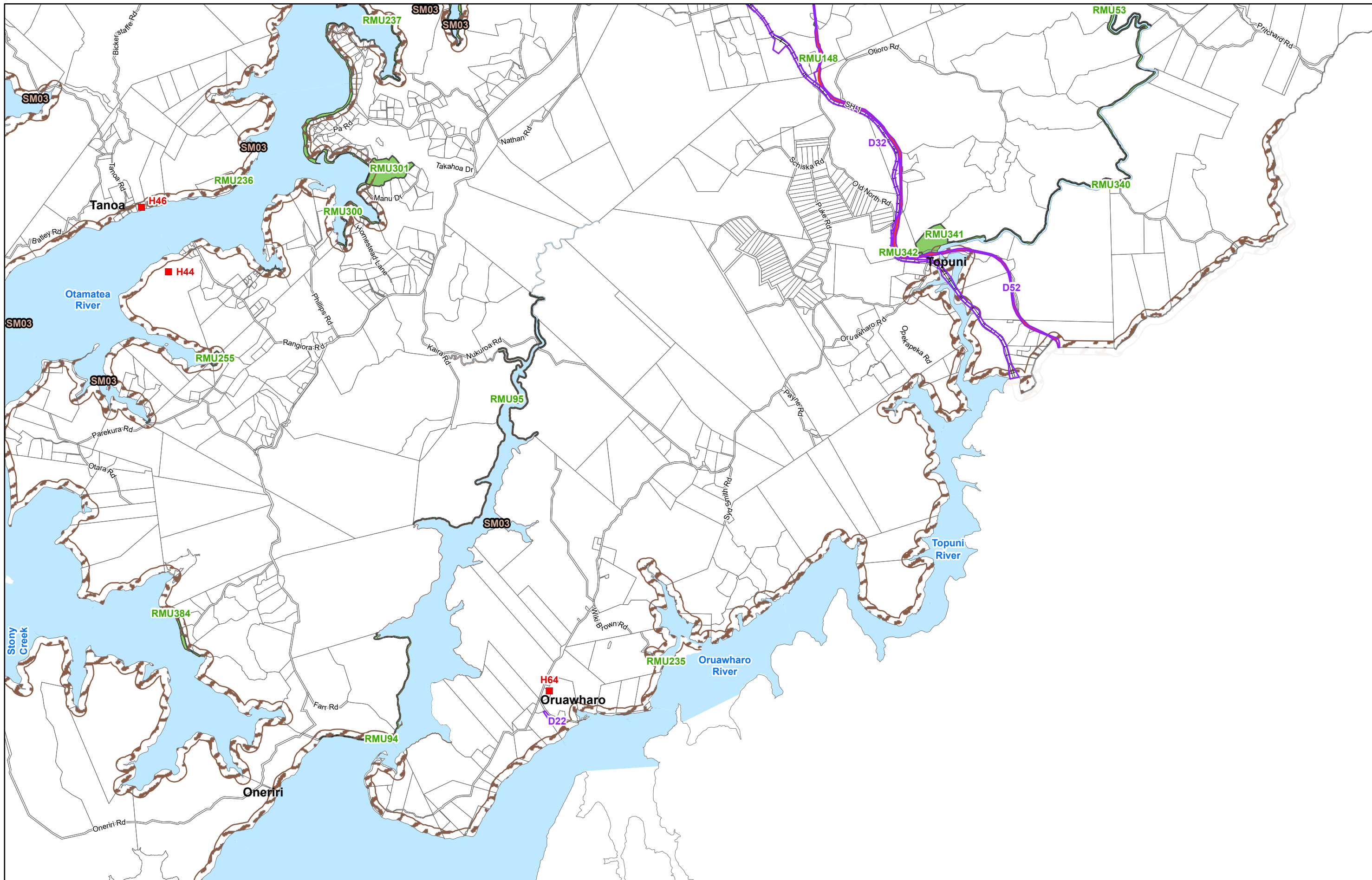
Transpower New Zealand makes no representations about the suitability of any information supplied to Kaipara District Council for any purpose. All intellectual property rights in this Database layer and the data in it belong exclusively to Transpower. While all reasonable efforts have been made to ensure that up-to-date information is provided to Kaipara District Council, Transpower New Zealand accepts no responsibility for any errors, omissions or inaccuracies in the information.

### KAIPARA DISTRICT PLAN - OPERATIVE NOVEMBER 2013

## Map Series Two Sites, Features and Units





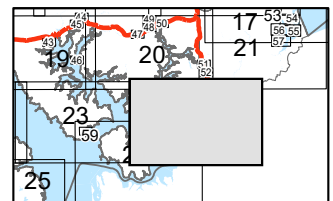
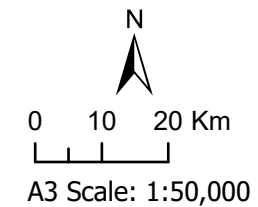


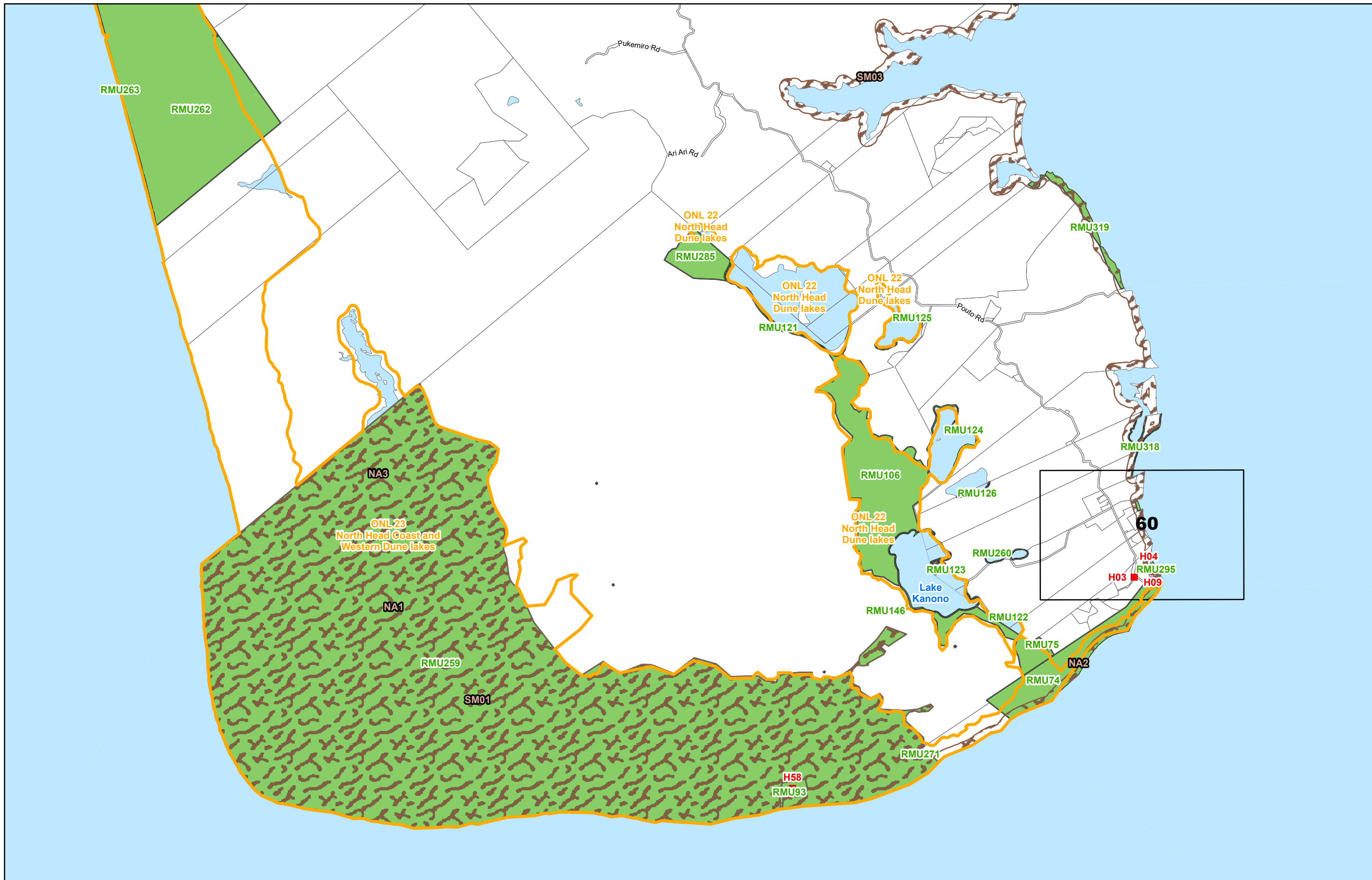
(C) Crown Copyright Reserved.

Transpower New Zealand makes no representations about the suitability of any information supplied to Kaipara District Council for any purpose. All intellectual property rights in this Database layer and the data in it belong exclusively to Transpower. While all reasonable efforts have been made to ensure that up-to-date information is provided to Kaipara District Council, Transpower New Zealand accepts no responsibility for any errors, omissions or inaccuracies in the information.

### KAIPARA DISTRICT PLAN - OPERATIVE NOVEMBER 2013

## Map Series Two Sites, Features and Units



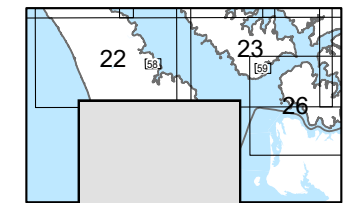
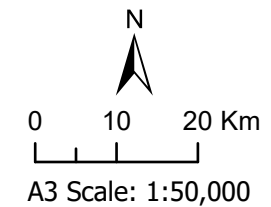


(C) Crown Copyright Reserved.

Transpower New Zealand makes no representations about the suitability of any information supplied to Kaipara District Council for any purpose. All intellectual property rights in this Database layer and the data in it belong exclusively to Transpower. While all reasonable efforts have been made to ensure that up-to-date information is provided to Kaipara District Council, Transpower New Zealand accepts no responsibility for any errors, omissions or inaccuracies in the information.

**KAIPARA DISTRICT PLAN - OPERATIVE NOVEMBER 2013**

**Map Series Two  
Sites, Features and Units**





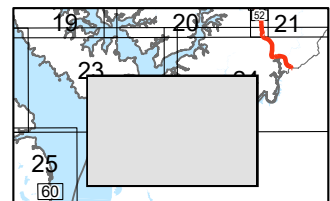
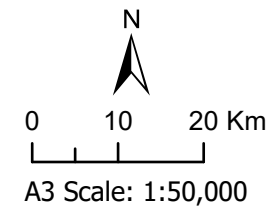


(C) Crown Copyright Reserved.

Transpower New Zealand makes no representations about the suitability of any information supplied to Kaipara District Council for any purpose. All intellectual property rights in this Database layer and the data in it belong exclusively to Transpower. While all reasonable efforts have been made to ensure that up-to-date information is provided to Kaipara District Council, Transpower New Zealand accepts no responsibility for any errors, omissions or inaccuracies in the information.

### KAIPARA DISTRICT PLAN - OPERATIVE NOVEMBER 2013

## Map Series Two Sites, Features and Units

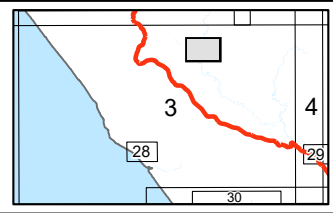
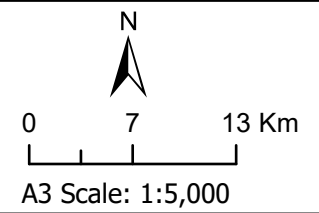




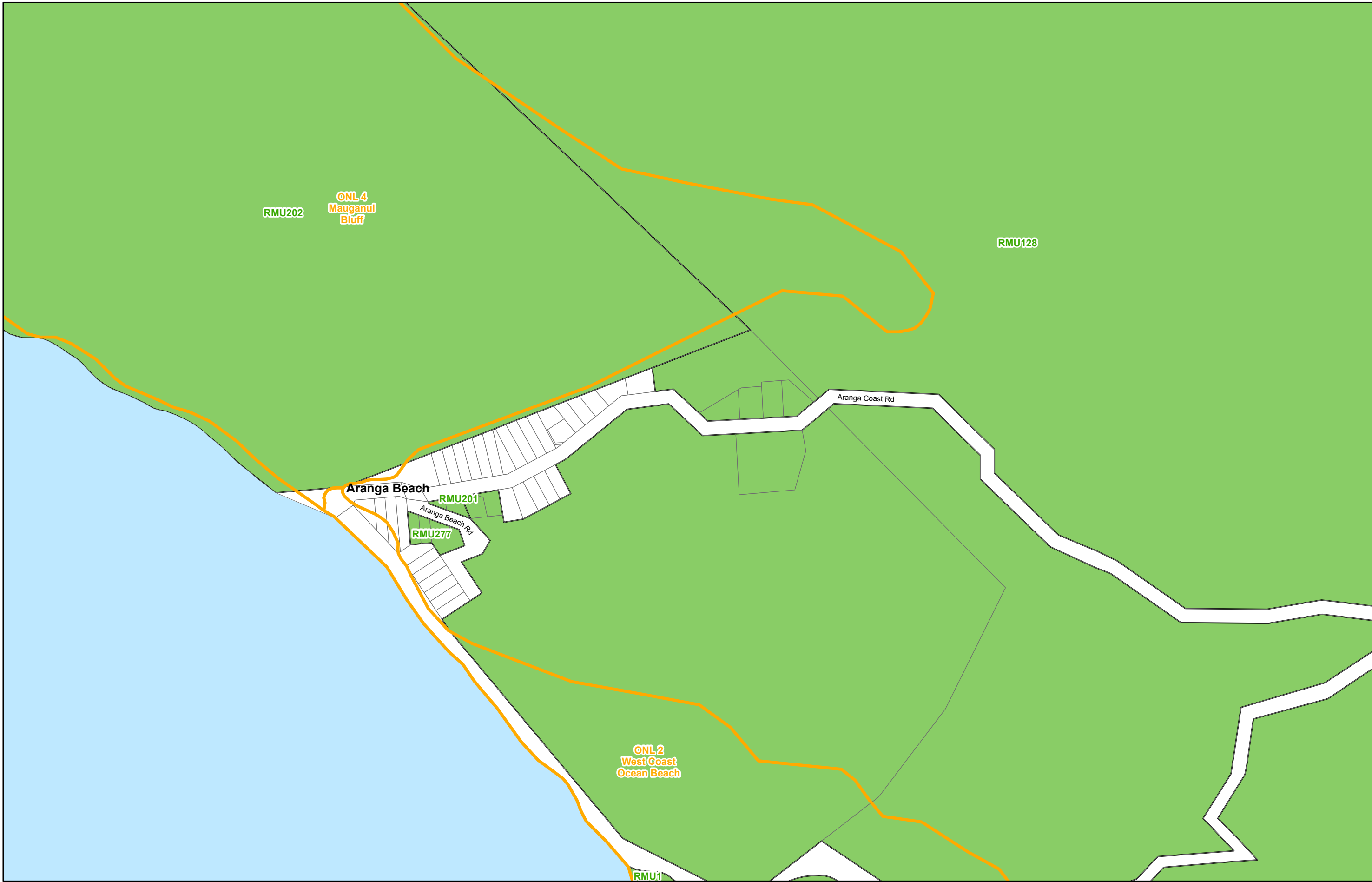
(C) Crown Copyright Reserved.  
Transpower New Zealand makes no representations about the suitability of any information supplied to Kaipara District Council for any purpose. All intellectual property rights in this Database layer and the data in it belong exclusively to Transpower. While all reasonable efforts have been made to ensure that up-to-date information is provided to Kaipara District Council, Transpower New Zealand accepts no responsibility for any errors, omissions or inaccuracies in the information.

**KAIPARA DISTRICT PLAN - OPERATIVE NOVEMBER 2013**

**Map Series Two**  
**Sites, Features and Units Donnellys Crossing**





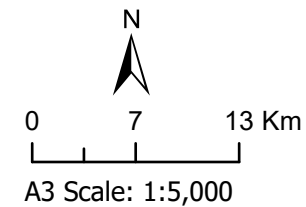


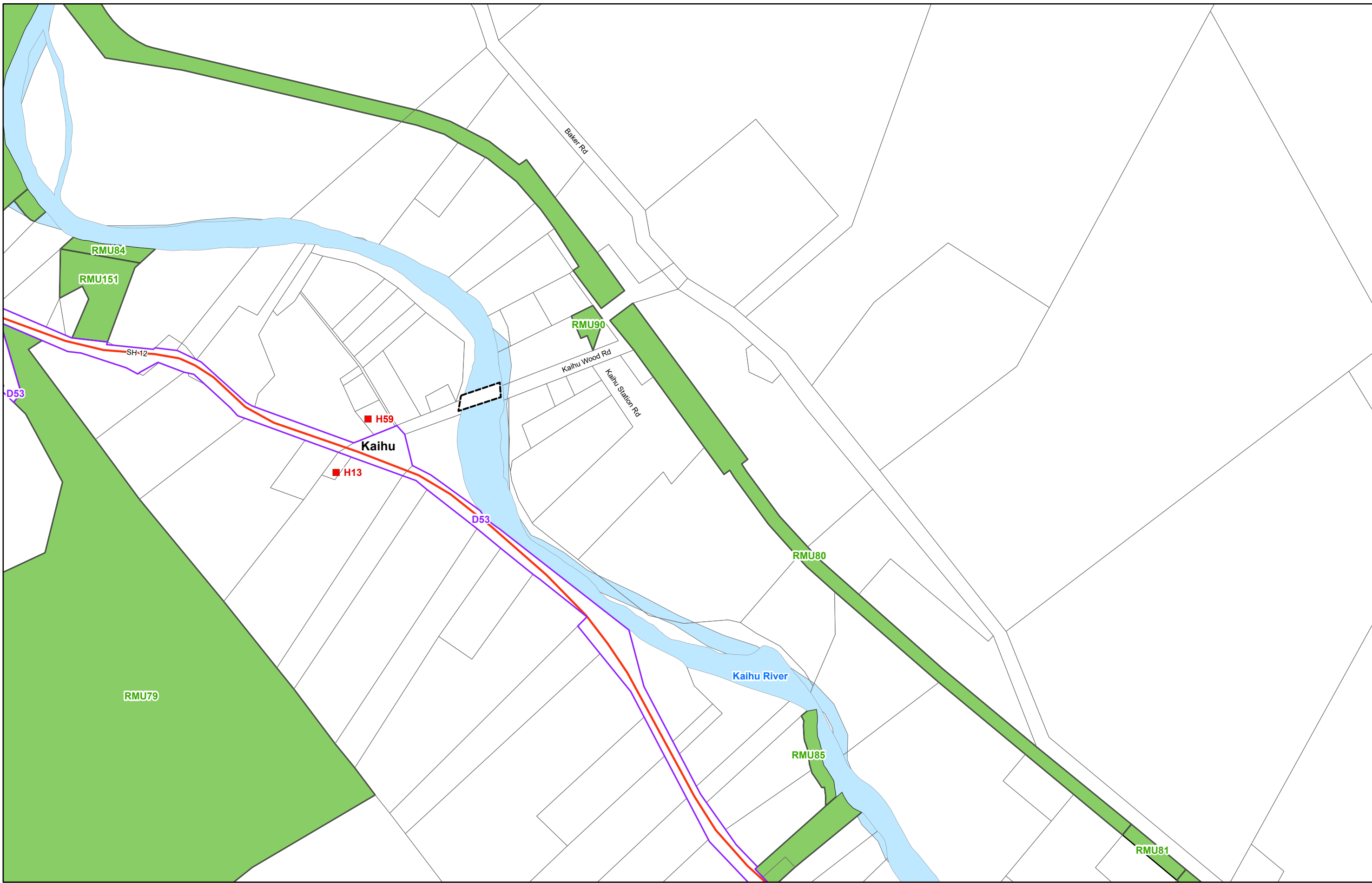
(C) Crown Copyright Reserved.

Transpower New Zealand makes no representations about the suitability of any information supplied to Kaipara District Council for any purpose. All intellectual property rights in this Database layer and the data in it belong exclusively to Transpower. While all reasonable efforts have been made to ensure that up-to-date information is provided to Kaipara District Council, Transpower New Zealand accepts no responsibility for any errors, omissions or inaccuracies in the information.

**KAIPARA DISTRICT PLAN - OPERATIVE NOVEMBER 2013**

**Map Series Two  
Sites, Features and Units Aranga Beach**

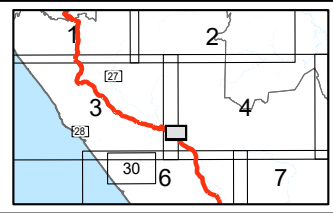
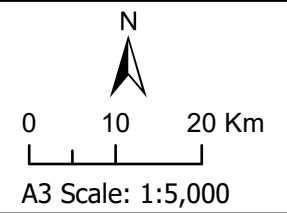




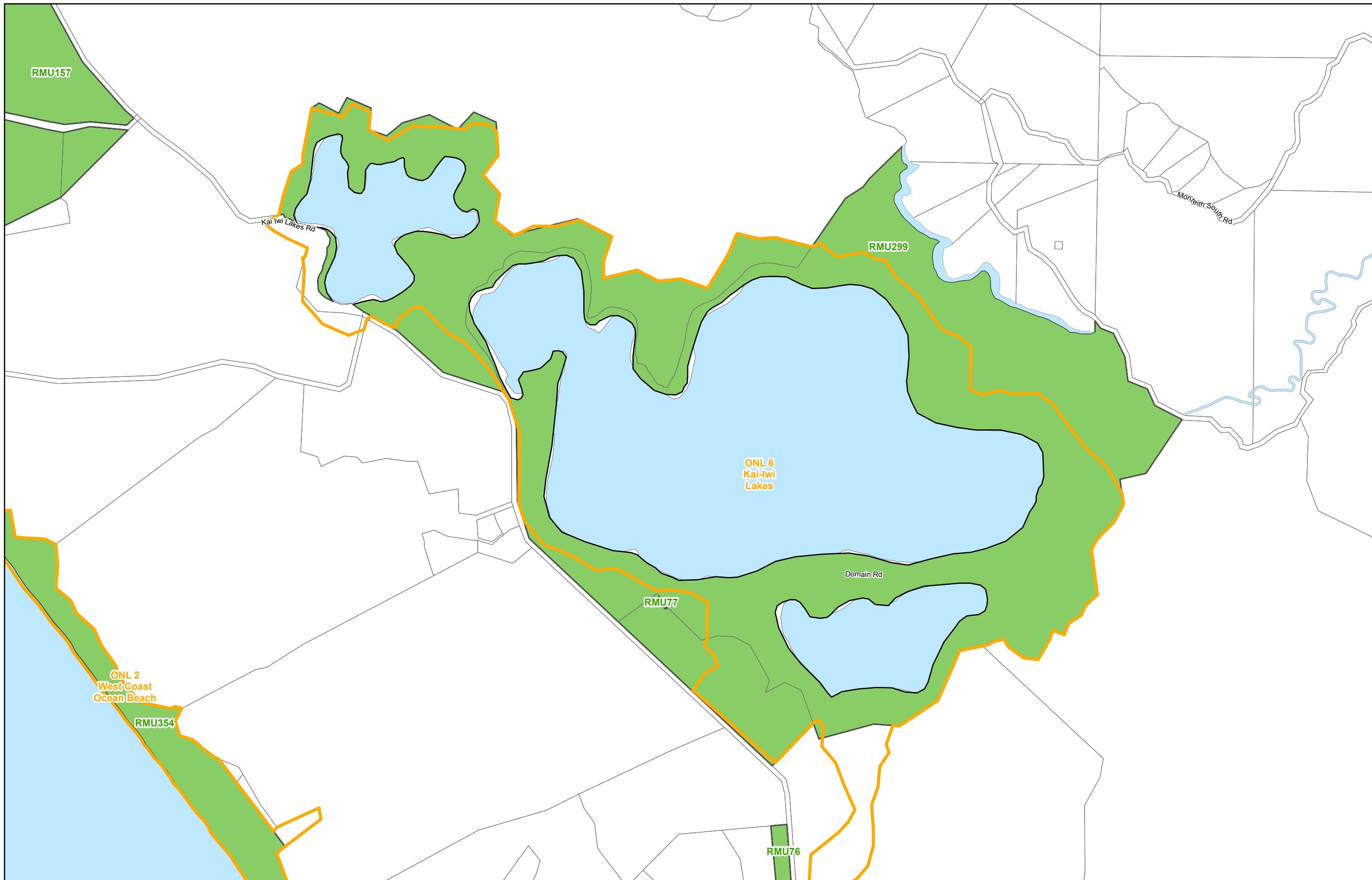
(C) Crown Copyright Reserved.  
 Transpower New Zealand makes no representations about the suitability of any information supplied to Kaipara District Council for any purpose. All intellectual property rights in this Database layer and the data in it belong exclusively to Transpower. While all reasonable efforts have been made to ensure that up-to-date information is provided to Kaipara District Council, Transpower New Zealand accepts no responsibility for any errors, omissions or inaccuracies in the information.

**KAIPARA DISTRICT PLAN - OPERATIVE NOVEMBER 2013**

**Map Series Two**  
**Sites, Features and Units Kaihu**





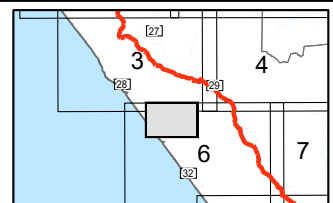
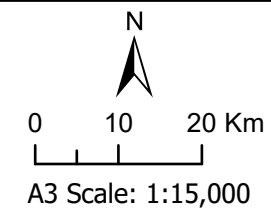


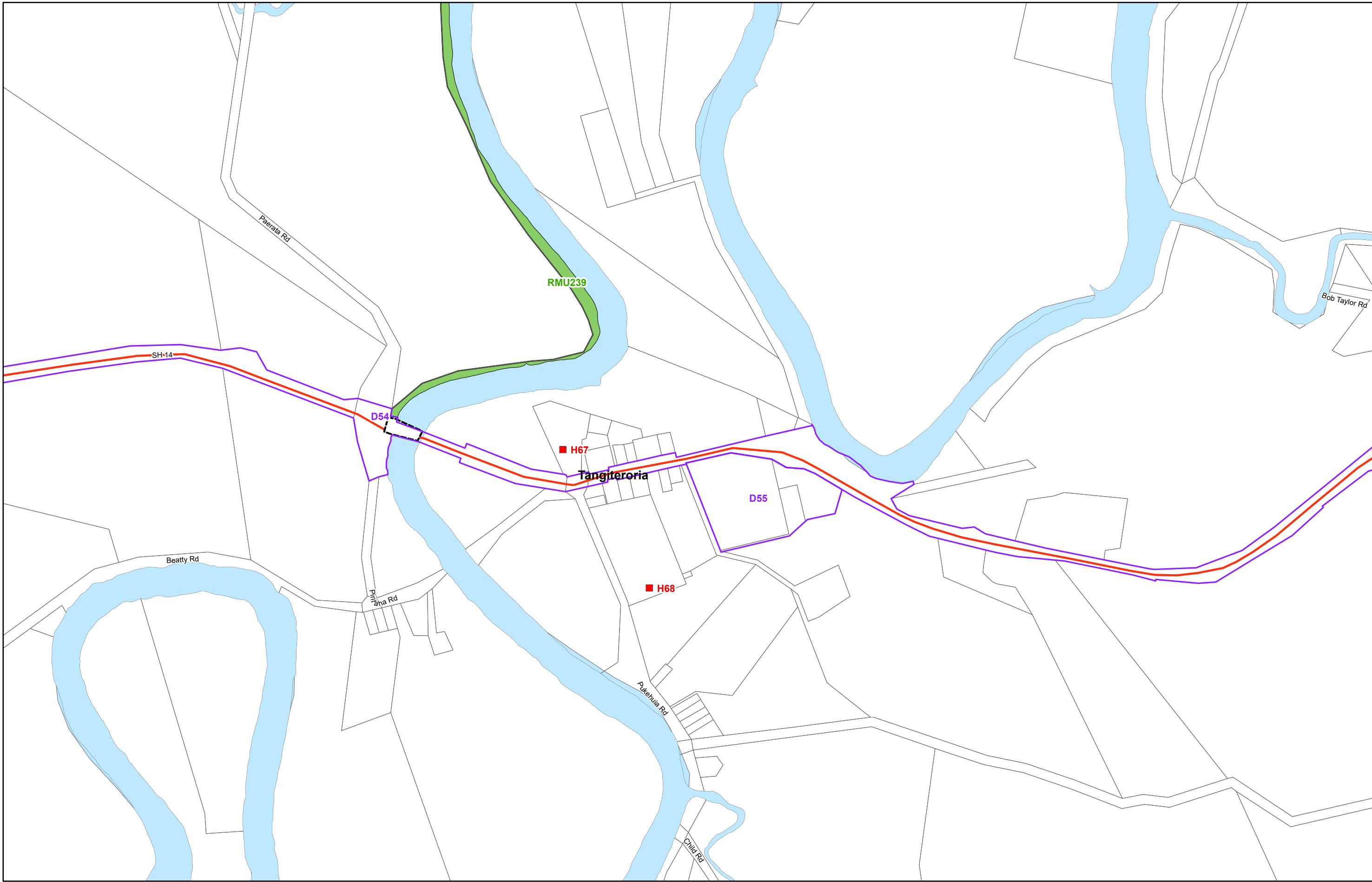
(C) Crown Copyright Reserved.

Transpower New Zealand makes no representations about the suitability of any information supplied to Kaipara District Council for any purpose. All intellectual property rights in this Database layer and the data in it belong exclusively to Transpower. While all reasonable efforts have been made to ensure that up-to-date information is provided to Kaipara District Council, Transpower New Zealand accepts no responsibility for any errors, omissions or inaccuracies in the information.

**KAIPARA DISTRICT PLAN - OPERATIVE NOVEMBER 2013**

**Map Series Two**  
**Sites, Features and Units Kai Iwi Lakes**



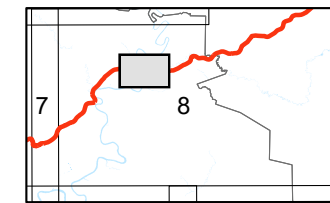
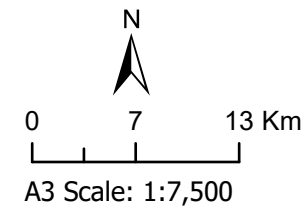


(C) Crown Copyright Reserved.

Transpower New Zealand makes no representations about the suitability of any information supplied to Kaipara District Council for any purpose. All intellectual property rights in this Database layer and the data in it belong exclusively to Transpower. While all reasonable efforts have been made to ensure that up-to-date information is provided to Kaipara District Council, Transpower New Zealand accepts no responsibility for any errors, omissions or inaccuracies in the information.

**KAIPARA DISTRICT PLAN - OPERATIVE NOVEMBER 2013**

**Map Series Two**  
**Sites, Features and Units Tangiteroria**





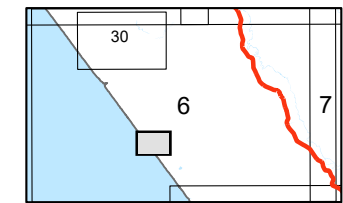
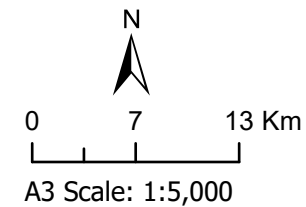


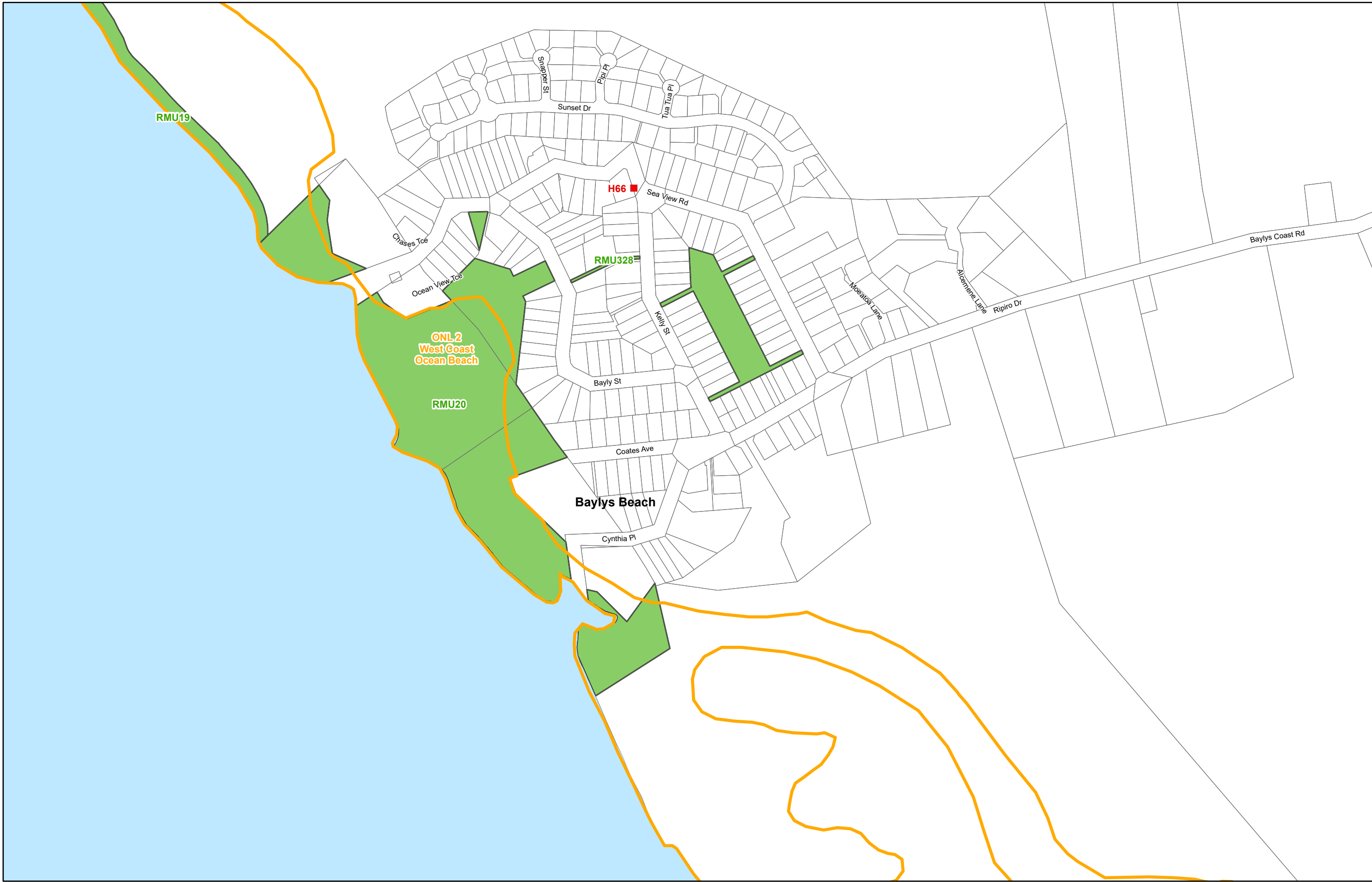
(C) Crown Copyright Reserved.

Transpower New Zealand makes no representations about the suitability of any information supplied to Kaipara District Council for any purpose. All intellectual property rights in this Database layer and the data in it belong exclusively to Transpower. While all reasonable efforts have been made to ensure that up-to-date information is provided to Kaipara District Council, Transpower New Zealand accepts no responsibility for any errors, omissions or inaccuracies in the information.

**KAIPARA DISTRICT PLAN - OPERATIVE NOVEMBER 2013**

**Map Series Two**  
**Sites, Features and Units Omamari**



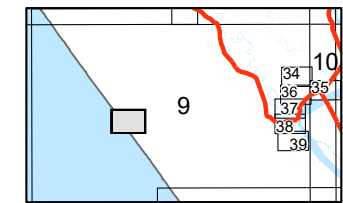
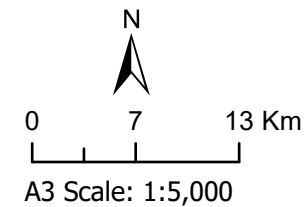


(C) Crown Copyright Reserved.

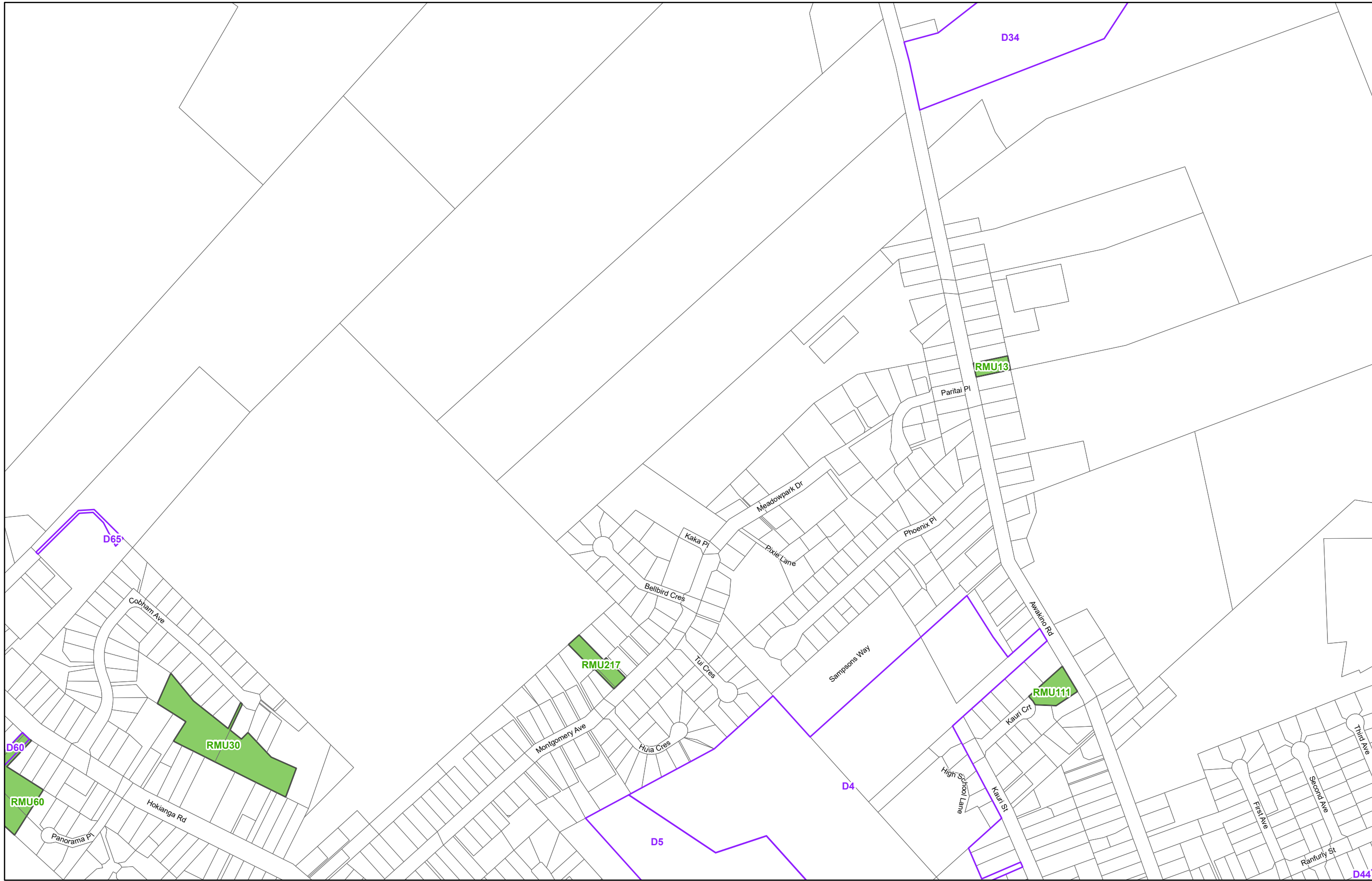
Transpower New Zealand makes no representations about the suitability of any information supplied to Kaipara District Council for any purpose. All intellectual property rights in this Database layer and the data in it belong exclusively to Transpower. While all reasonable efforts have been made to ensure that up-to-date information is provided to Kaipara District Council, Transpower New Zealand accepts no responsibility for any errors, omissions or inaccuracies in the information.

**KAIPARA DISTRICT PLAN - OPERATIVE NOVEMBER 2013**

**Map Series Two**  
**Sites, Features and Units Baylys**





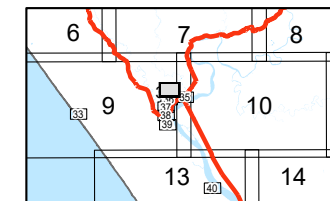
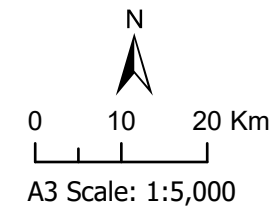


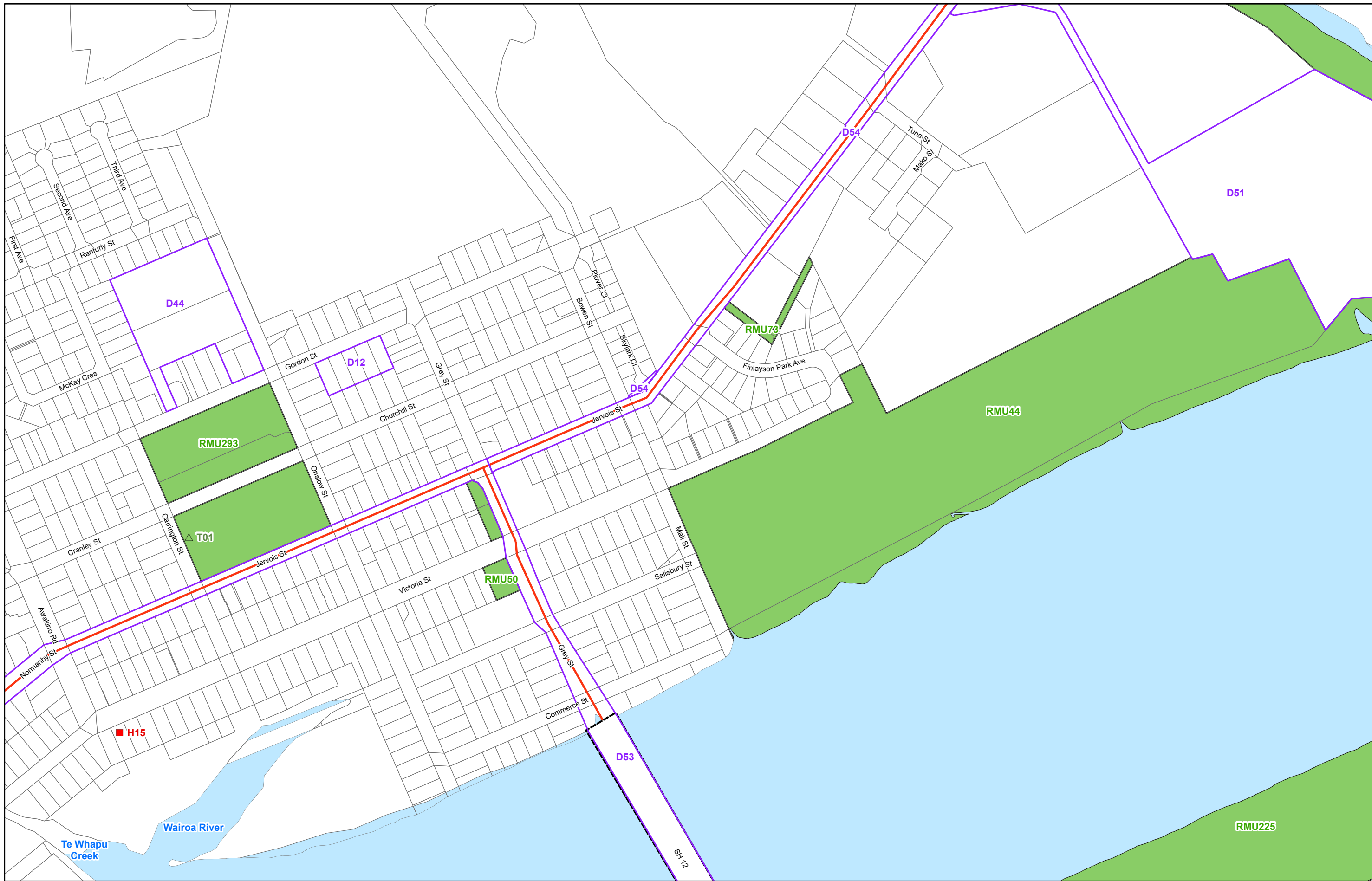
(C) Crown Copyright Reserved.

Transpower New Zealand makes no representations about the suitability of any information supplied to Kaipara District Council for any purpose. All intellectual property rights in this Database layer and the data in it belong exclusively to Transpower. While all reasonable efforts have been made to ensure that up-to-date information is provided to Kaipara District Council, Transpower New Zealand accepts no responsibility for any errors, omissions or inaccuracies in the information.

### KAIPARA DISTRICT PLAN - OPERATIVE NOVEMBER 2013

## Map Series Two Sites, Features and Units Dargaville



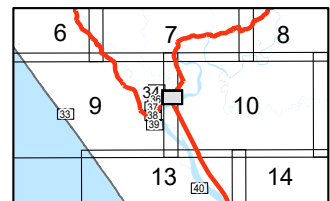
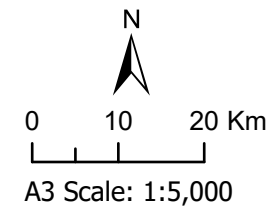


(C) Crown Copyright Reserved.

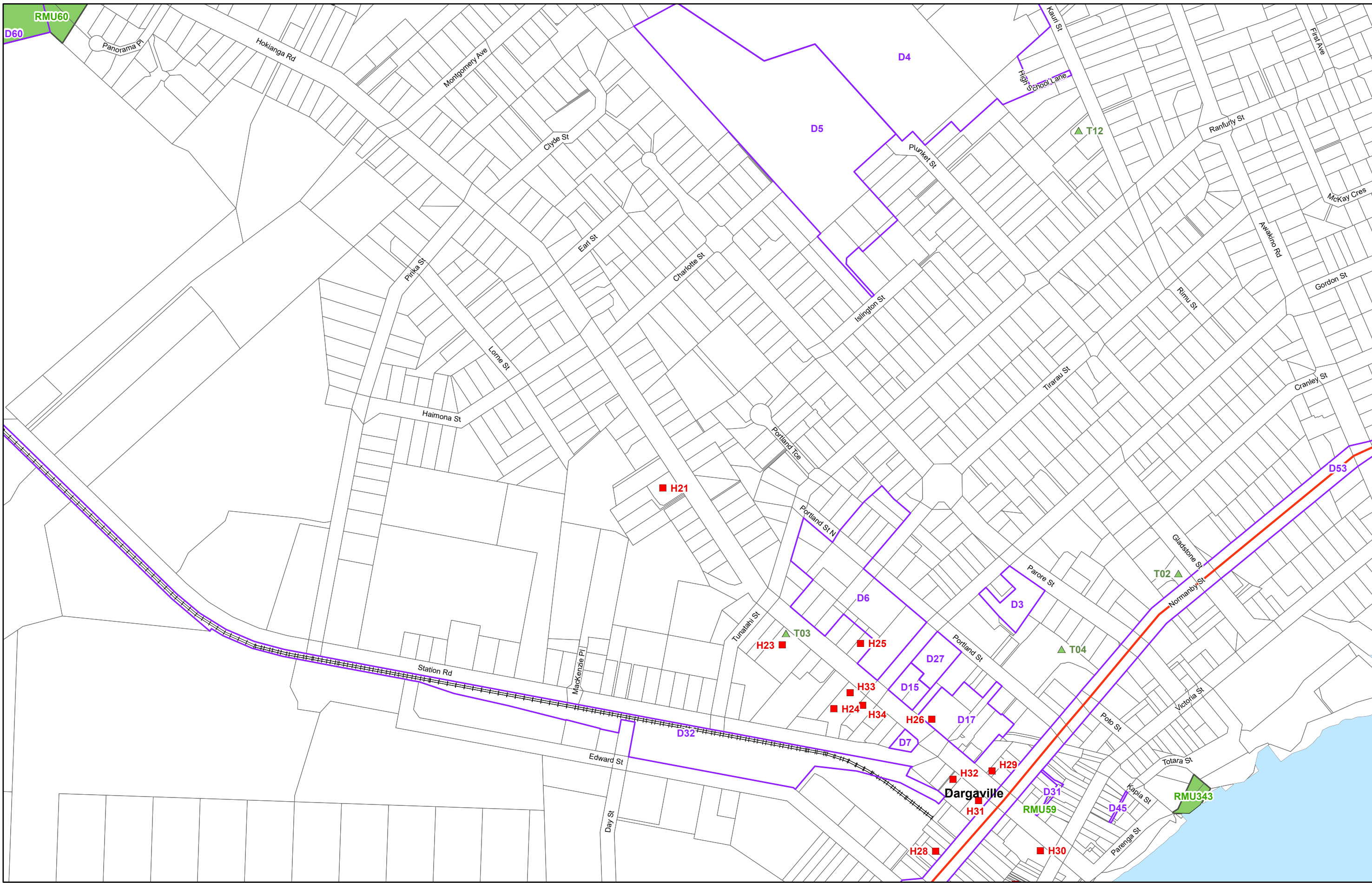
Transpower New Zealand makes no representations about the suitability of any information supplied to Kaipara District Council for any purpose. All intellectual property rights in this Database layer and the data in it belong exclusively to Transpower. While all reasonable efforts have been made to ensure that up-to-date information is provided to Kaipara District Council, Transpower New Zealand accepts no responsibility for any errors, omissions or inaccuracies in the information.

### KAIPARA DISTRICT PLAN - OPERATIVE NOVEMBER 2013

## Map Series Two Sites, Features and Units Dargaville





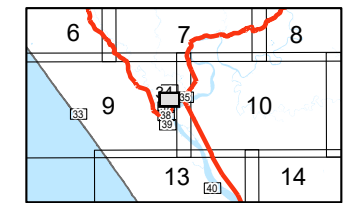
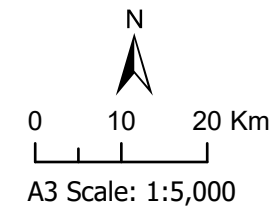


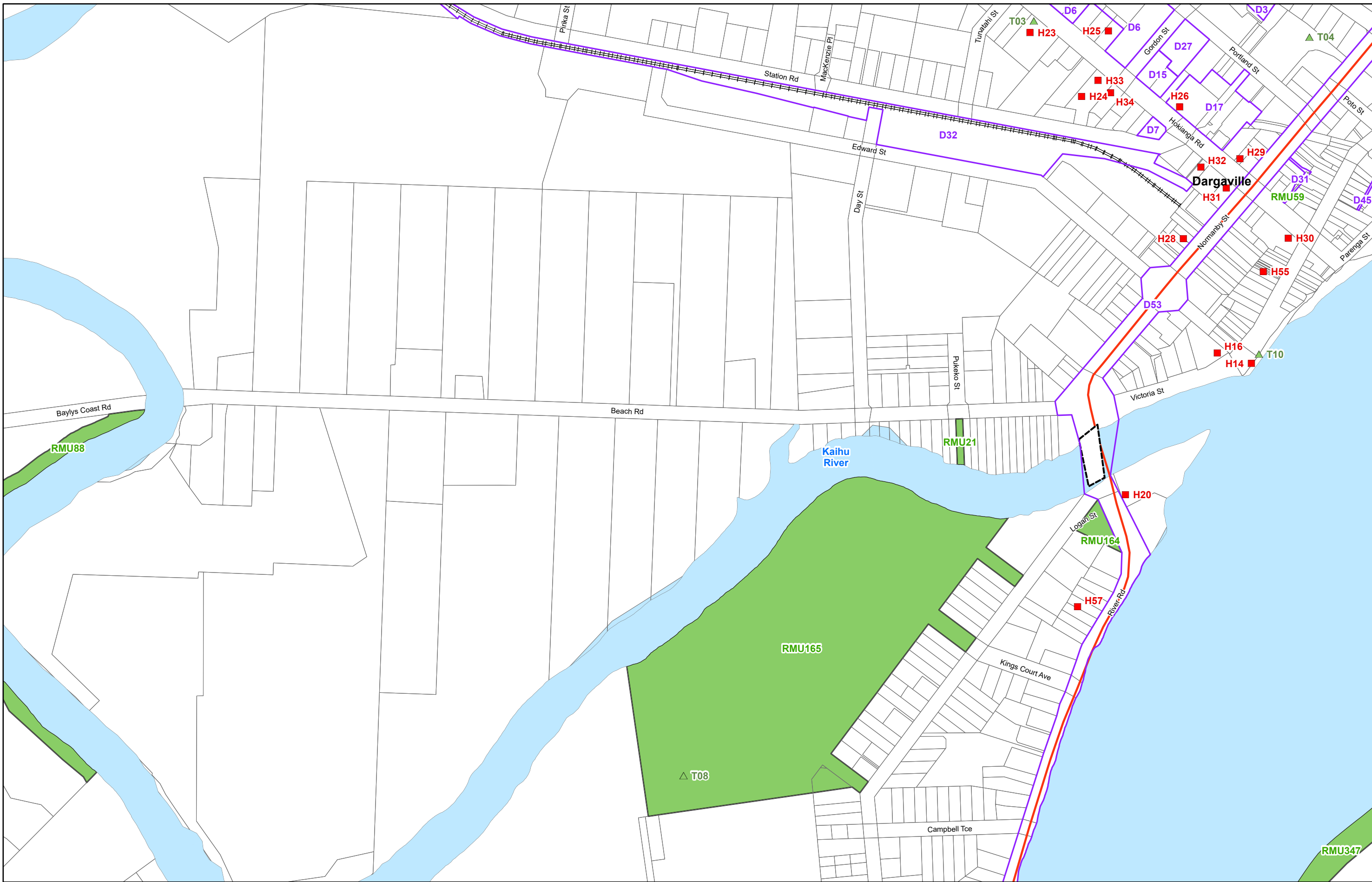
(C) Crown Copyright Reserved.

Transpower New Zealand makes no representations about the suitability of any information supplied to Kaipara District Council for any purpose. All intellectual property rights in this Database layer and the data in it belong exclusively to Transpower. While all reasonable efforts have been made to ensure that up-to-date information is provided to Kaipara District Council, Transpower New Zealand accepts no responsibility for any errors, omissions or inaccuracies in the information.

### KAIPARA DISTRICT PLAN - OPERATIVE NOVEMBER 2013

## Map Series Two Sites, Features and Units Dargaville

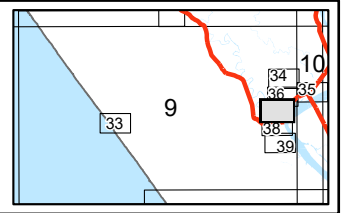
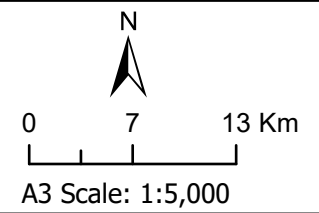




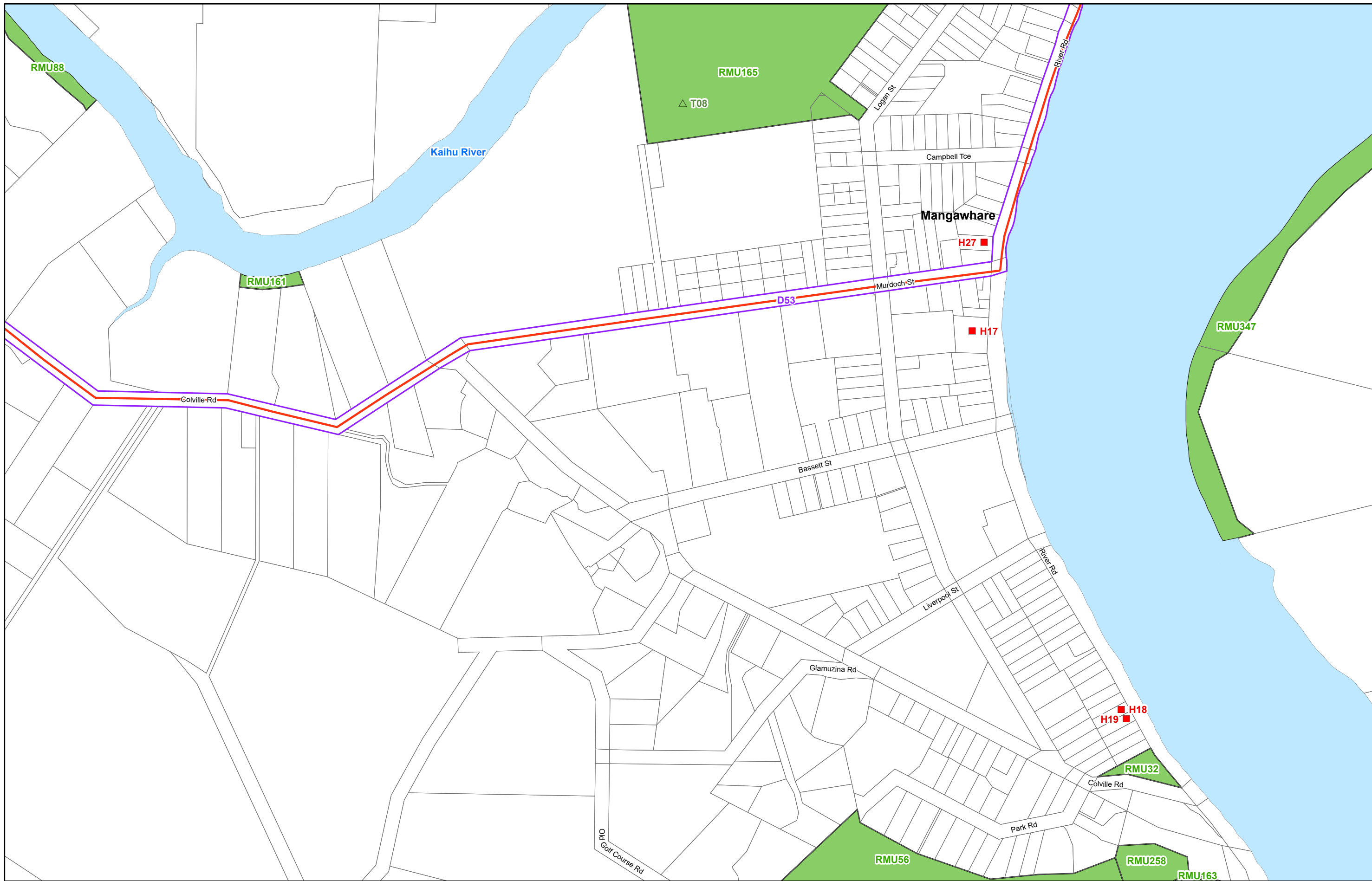
(C) Crown Copyright Reserved.  
 Transpower New Zealand makes no representations about the suitability of any information supplied to Kaipara District Council for any purpose. All intellectual property rights in this Database layer and the data in it belong exclusively to Transpower. While all reasonable efforts have been made to ensure that up-to-date information is provided to Kaipara District Council, Transpower New Zealand accepts no responsibility for any errors, omissions or inaccuracies in the information.

**KAIPARA DISTRICT PLAN - OPERATIVE NOVEMBER 2013**

**Map Series Two  
 Sites, Features and Units Dargaville**





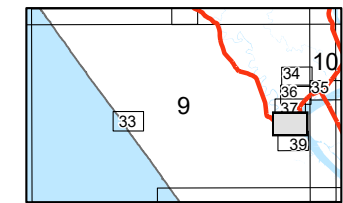
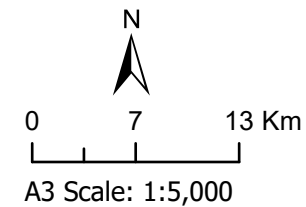


(C) Crown Copyright Reserved.

Transpower New Zealand makes no representations about the suitability of any information supplied to Kaipara District Council for any purpose. All intellectual property rights in this Database layer and the data in it belong exclusively to Transpower. While all reasonable efforts have been made to ensure that up-to-date information is provided to Kaipara District Council, Transpower New Zealand accepts no responsibility for any errors, omissions or inaccuracies in the information.

**KAIPARA DISTRICT PLAN - OPERATIVE NOVEMBER 2013**

**Map Series Two  
Sites, Features and Units Dargaville**



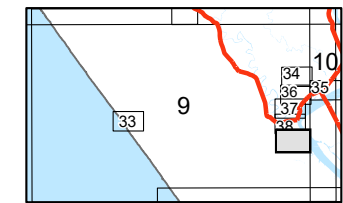
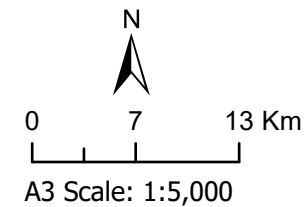


(C) Crown Copyright Reserved.

Transpower New Zealand makes no representations about the suitability of any information supplied to Kaipara District Council for any purpose. All intellectual property rights in this Database layer and the data in it belong exclusively to Transpower. While all reasonable efforts have been made to ensure that up-to-date information is provided to Kaipara District Council, Transpower New Zealand accepts no responsibility for any errors, omissions or inaccuracies in the information.

**KAIPARA DISTRICT PLAN - OPERATIVE NOVEMBER 2013**

**Map Series Two  
Sites, Features and Units Dargaville**



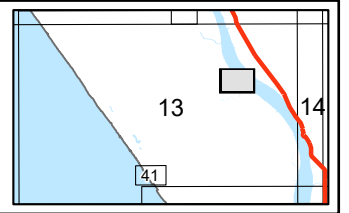
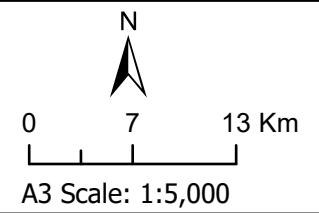




(C) Crown Copyright Reserved.  
 Transpower New Zealand makes no representations about the suitability of any information supplied to Kaipara District Council for any purpose. All intellectual property rights in this Database layer and the data in it belong exclusively to Transpower. While all reasonable efforts have been made to ensure that up-to-date information is provided to Kaipara District Council, Transpower New Zealand accepts no responsibility for any errors, omissions or inaccuracies in the information.

**KAIPARA DISTRICT PLAN - OPERATIVE NOVEMBER 2013**

**Map Series Two**  
**Sites, Features and Units Te Kōpuru**



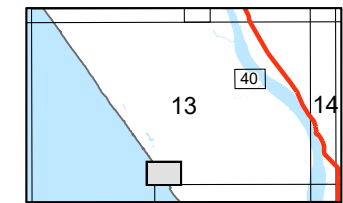
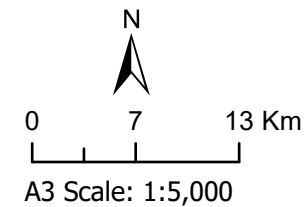


(C) Crown Copyright Reserved.

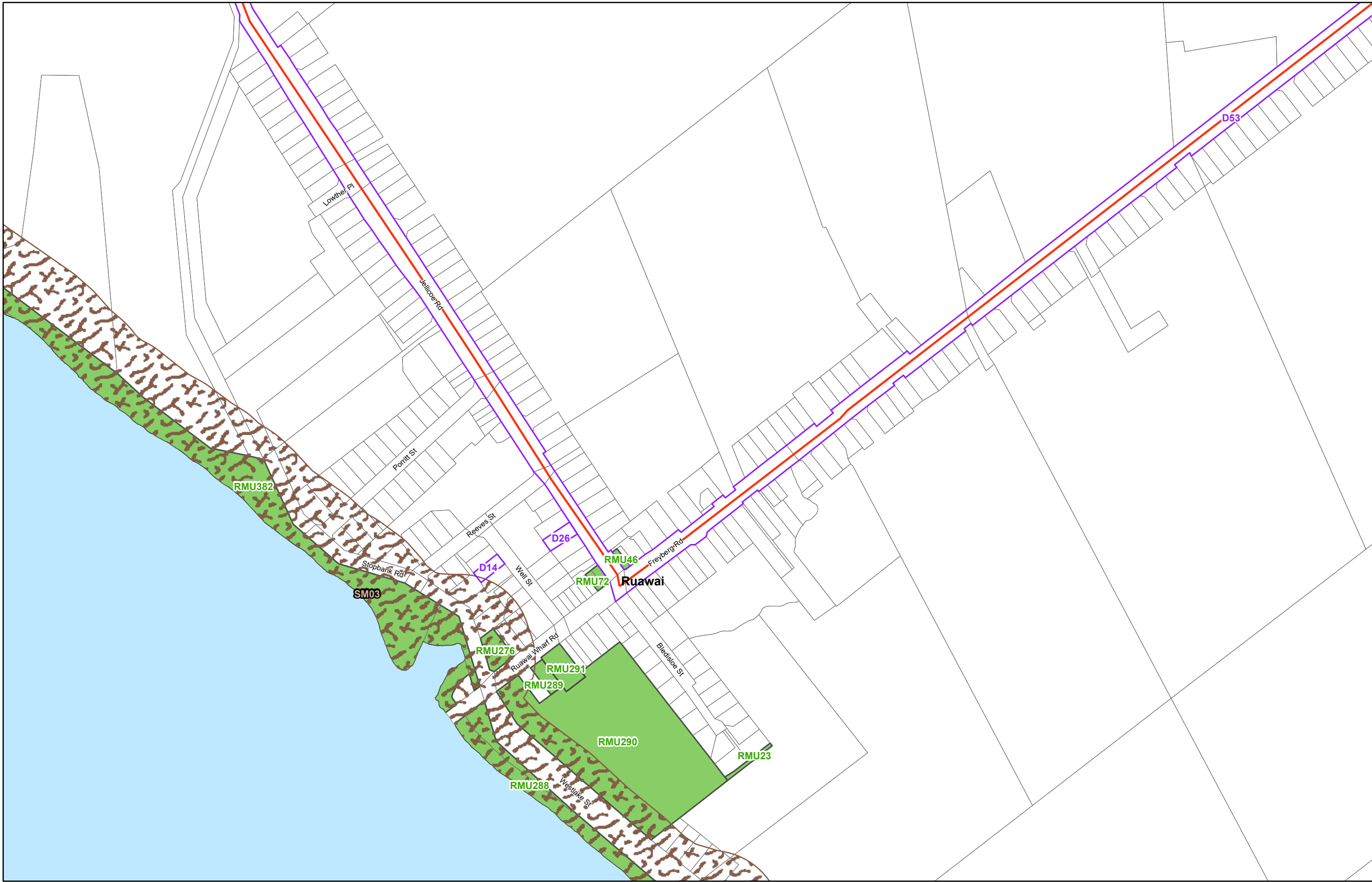
Transpower New Zealand makes no representations about the suitability of any information supplied to Kaipara District Council for any purpose. All intellectual property rights in this Database layer and the data in it belong exclusively to Transpower. While all reasonable efforts have been made to ensure that up-to-date information is provided to Kaipara District Council, Transpower New Zealand accepts no responsibility for any errors, omissions or inaccuracies in the information.

**KAIPARA DISTRICT PLAN - OPERATIVE NOVEMBER 2013**

**Map Series Two  
Sites, Features and Units Glinkes Gully**





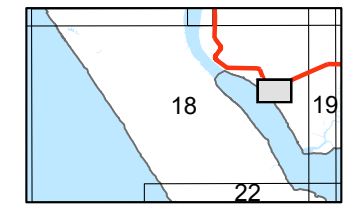
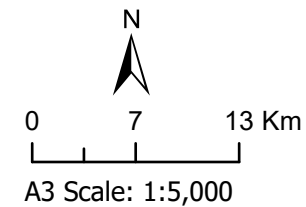


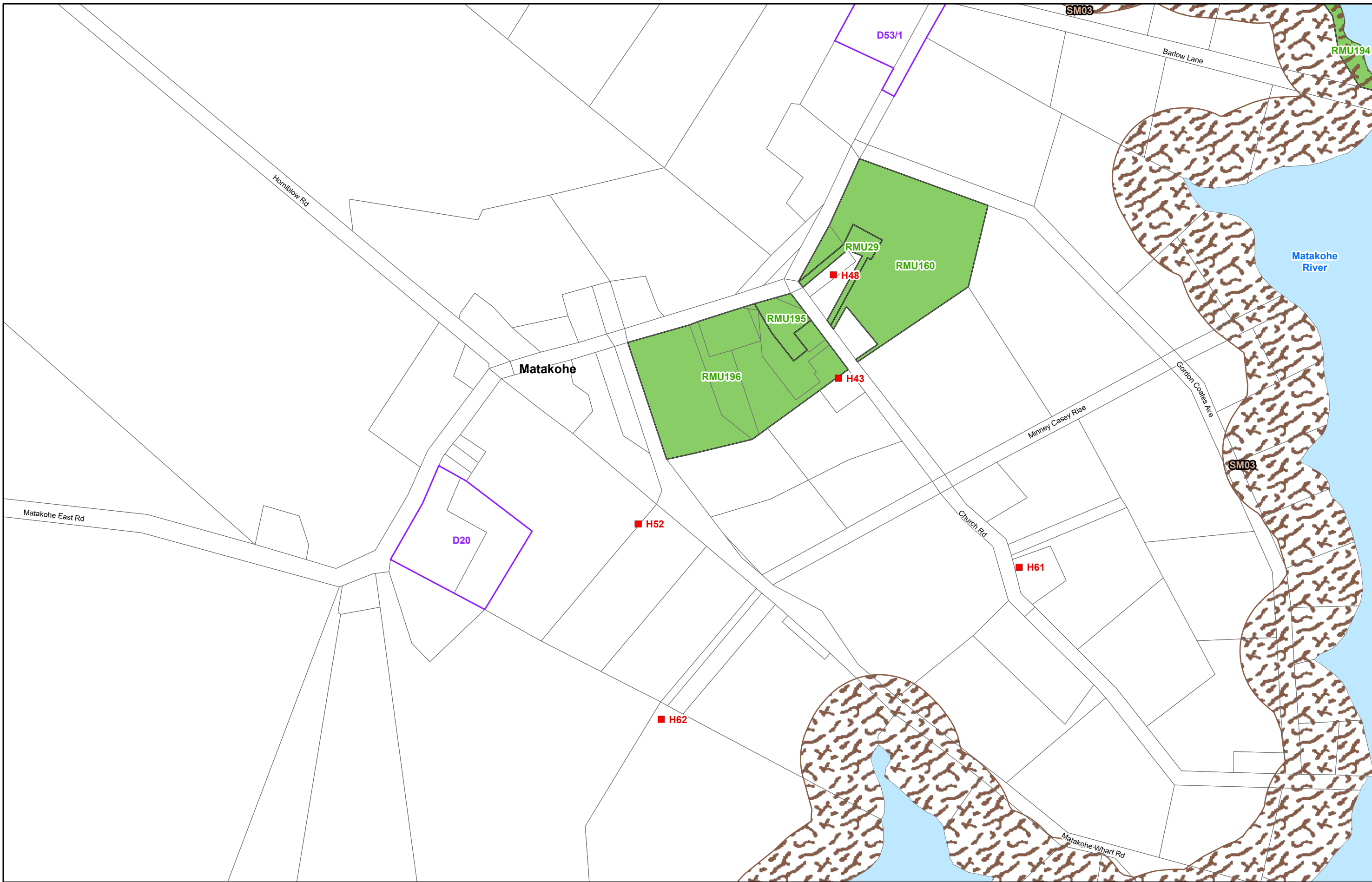
(C) Crown Copyright Reserved.

Transpower New Zealand makes no representations about the suitability of any information supplied to Kaipara District Council for any purpose. All intellectual property rights in this Database layer and the data in it belong exclusively to Transpower. While all reasonable efforts have been made to ensure that up-to-date information is provided to Kaipara District Council, Transpower New Zealand accepts no responsibility for any errors, omissions or inaccuracies in the information.

**KAIPARA DISTRICT PLAN - OPERATIVE NOVEMBER 2013**

**Map Series Two  
Sites, Features and Units Ruawai**



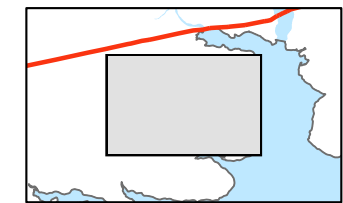
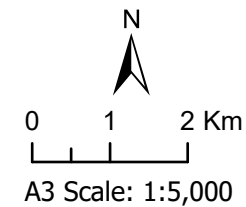


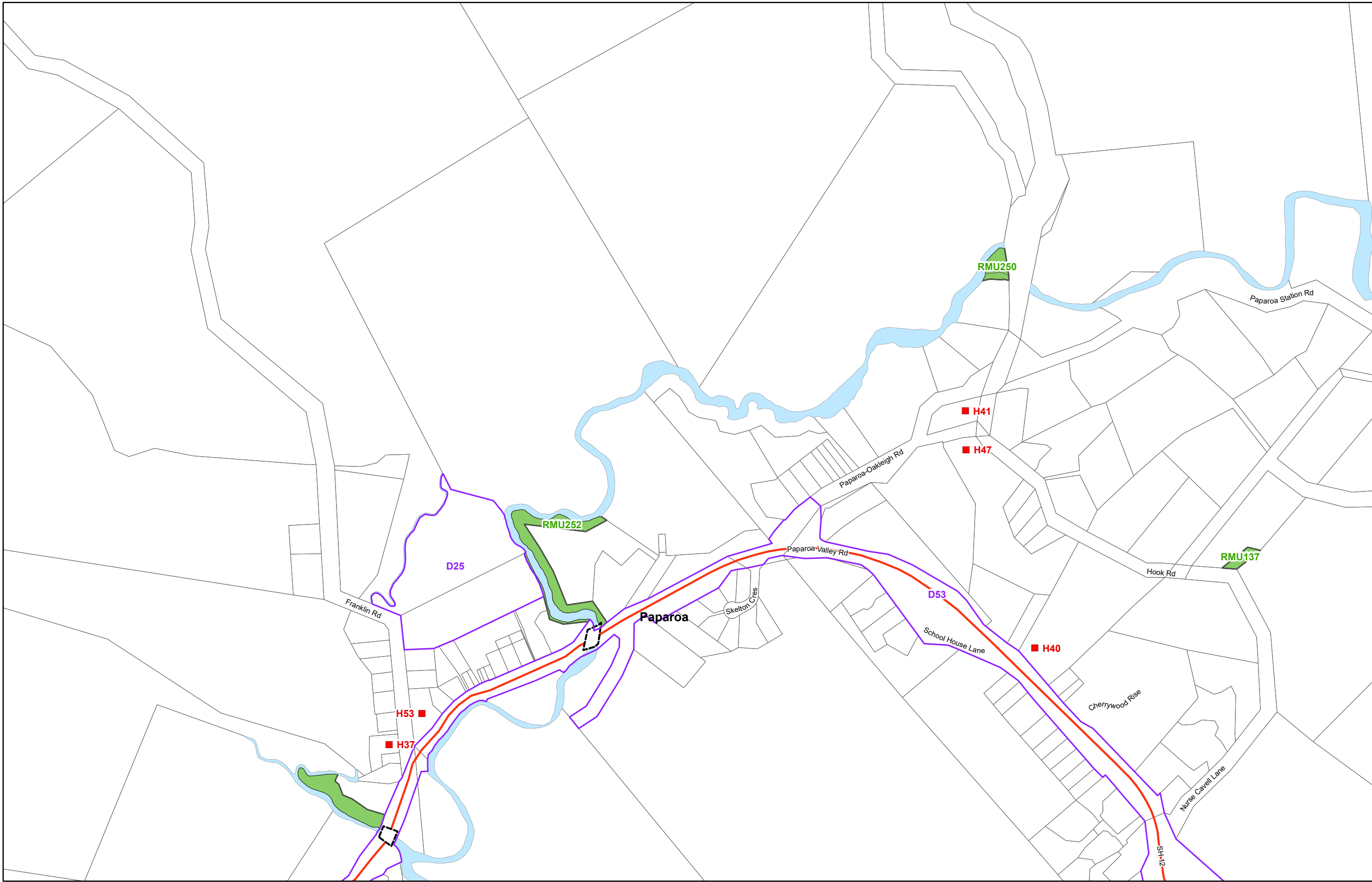
(C) Crown Copyright Reserved.

Transpower New Zealand makes no representations about the suitability of any information supplied to Kaipara District Council for any purpose. All intellectual property rights in this Database layer and the data in it belong exclusively to Transpower. While all reasonable efforts have been made to ensure that up-to-date information is provided to Kaipara District Council, Transpower New Zealand accepts no responsibility for any errors, omissions or inaccuracies in the information.

**KAIPARA DISTRICT PLAN - OPERATIVE NOVEMBER 2013**

**Map Series Two  
Sites, Features and Units Matakoho**



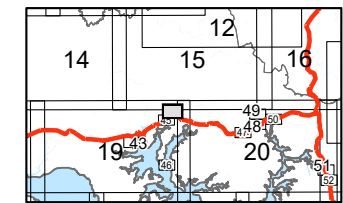
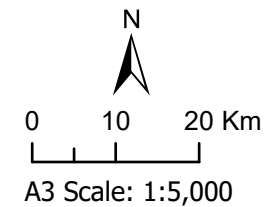


(C) Crown Copyright Reserved.

Transpower New Zealand makes no representations about the suitability of any information supplied to Kaipara District Council for any purpose. All intellectual property rights in this Database layer and the data in it belong exclusively to Transpower. While all reasonable efforts have been made to ensure that up-to-date information is provided to Kaipara District Council, Transpower New Zealand accepts no responsibility for any errors, omissions or inaccuracies in the information.

**KAIPARA DISTRICT PLAN - OPERATIVE NOVEMBER 2013**

**Map Series Two  
Sites, Features and Units Paparua**





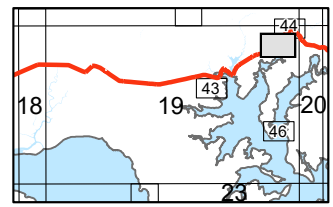
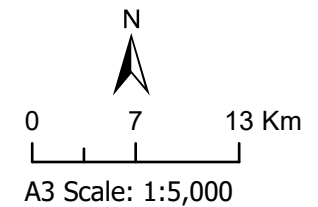


(C) Crown Copyright Reserved.

Transpower New Zealand makes no representations about the suitability of any information supplied to Kaipara District Council for any purpose. All intellectual property rights in this Database layer and the data in it belong exclusively to Transpower. While all reasonable efforts have been made to ensure that up-to-date information is provided to Kaipara District Council, Transpower New Zealand accepts no responsibility for any errors, omissions or inaccuracies in the information.

**KAIPARA DISTRICT PLAN - OPERATIVE NOVEMBER 2013**

**Map Series Two  
Sites, Features and Units Paparoa**



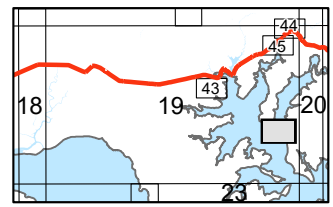
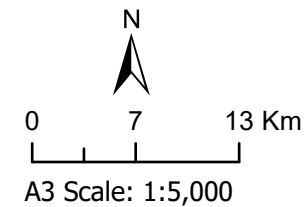


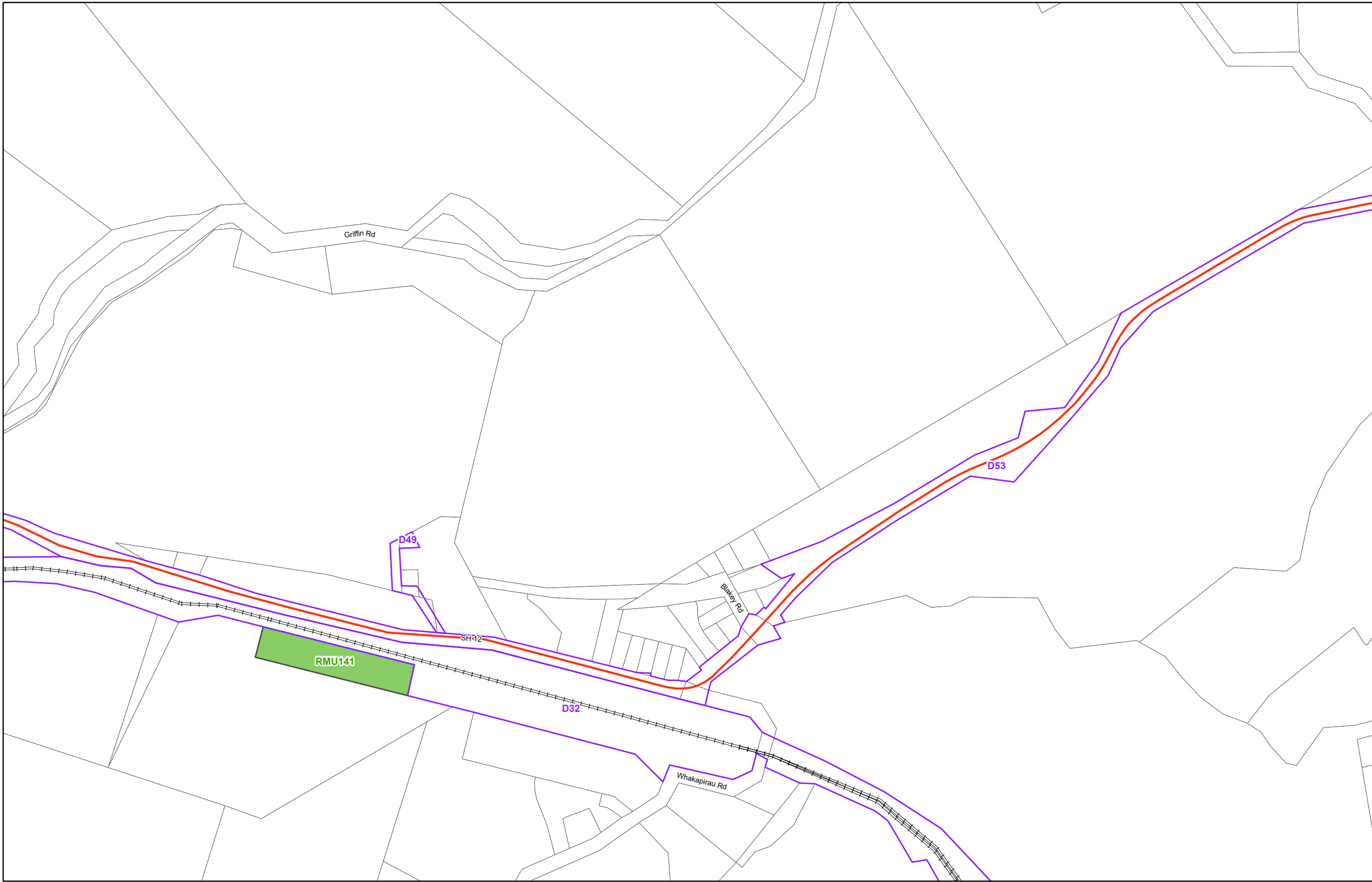
(C) Crown Copyright Reserved.

Transpower New Zealand makes no representations about the suitability of any information supplied to Kaipara District Council for any purpose. All intellectual property rights in this Database layer and the data in it belong exclusively to Transpower. While all reasonable efforts have been made to ensure that up-to-date information is provided to Kaipara District Council, Transpower New Zealand accepts no responsibility for any errors, omissions or inaccuracies in the information.

**KAIPARA DISTRICT PLAN - OPERATIVE NOVEMBER 2013**

**Map Series Two**  
**Sites, Features and Units Pahi and Whakapirau**



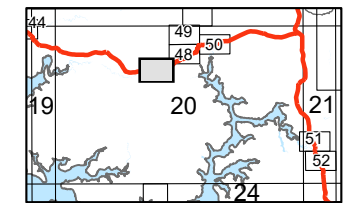
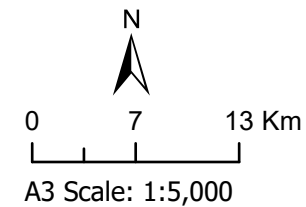


(C) Crown Copyright Reserved.

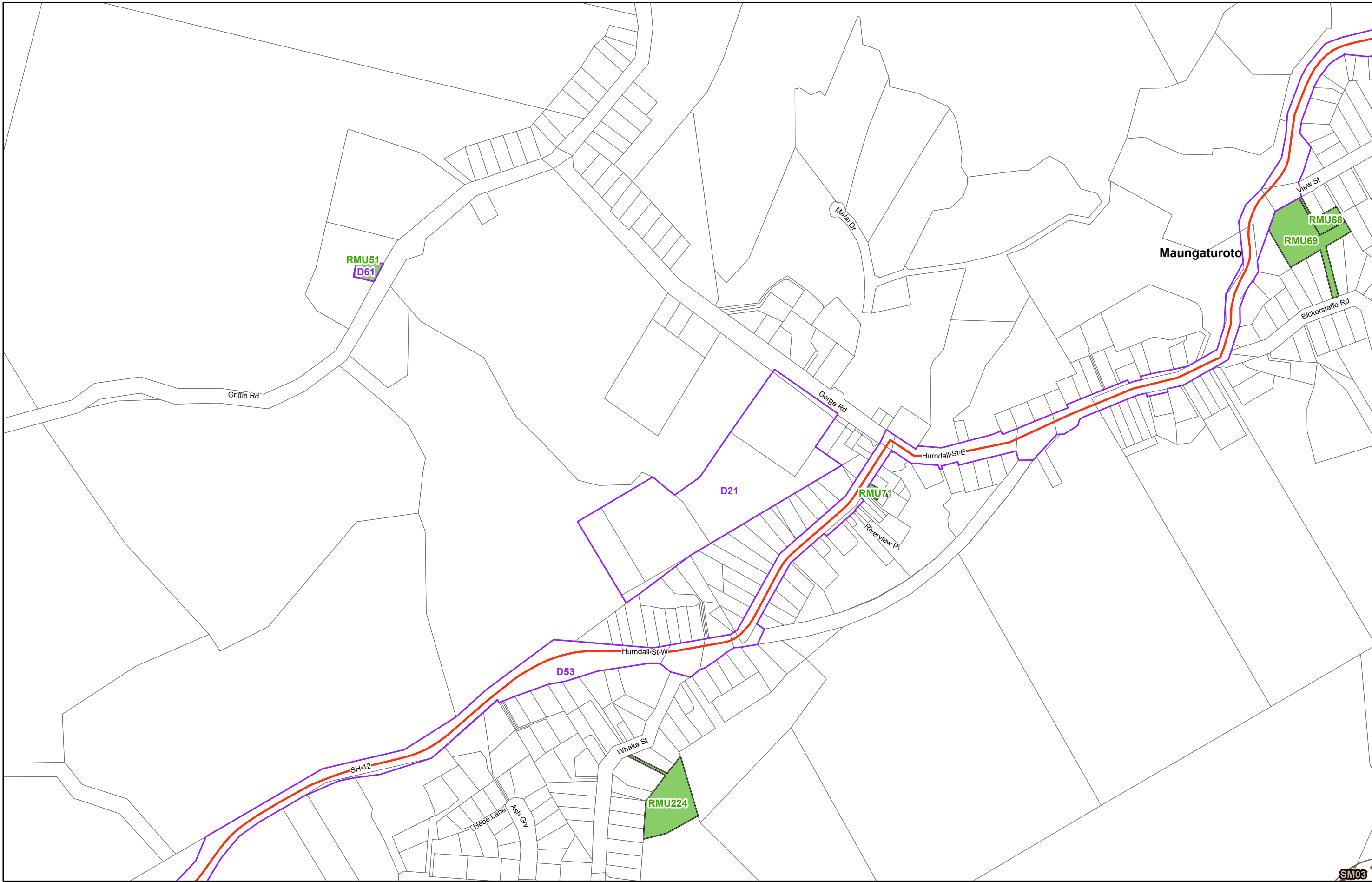
Transpower New Zealand makes no representations about the suitability of any information supplied to Kaipara District Council for any purpose. All intellectual property rights in this Database layer and the data in it belong exclusively to Transpower. While all reasonable efforts have been made to ensure that up-to-date information is provided to Kaipara District Council, Transpower New Zealand accepts no responsibility for any errors, omissions or inaccuracies in the information.

**KAIPARA DISTRICT PLAN - OPERATIVE NOVEMBER 2013**

**Map Series Two  
Sites, Features and Units Maungaturoto**







SM03

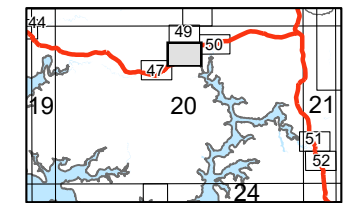
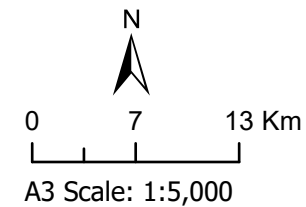


(C) Crown Copyright Reserved.

Transpower New Zealand makes no representations about the suitability of any information supplied to Kaipara District Council for any purpose. All intellectual property rights in this Database layer and the data in it belong exclusively to Transpower. While all reasonable efforts have been made to ensure that up-to-date information is provided to Kaipara District Council, Transpower New Zealand accepts no responsibility for any errors, omissions or inaccuracies in the information.

**KAIPARA DISTRICT PLAN - OPERATIVE NOVEMBER 2013**

**Map Series Two  
Sites, Features and Units Maungaturoto**

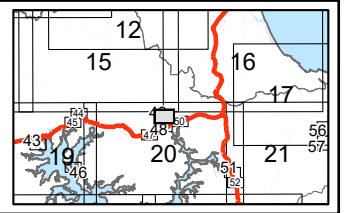
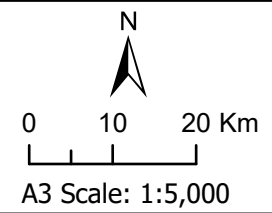


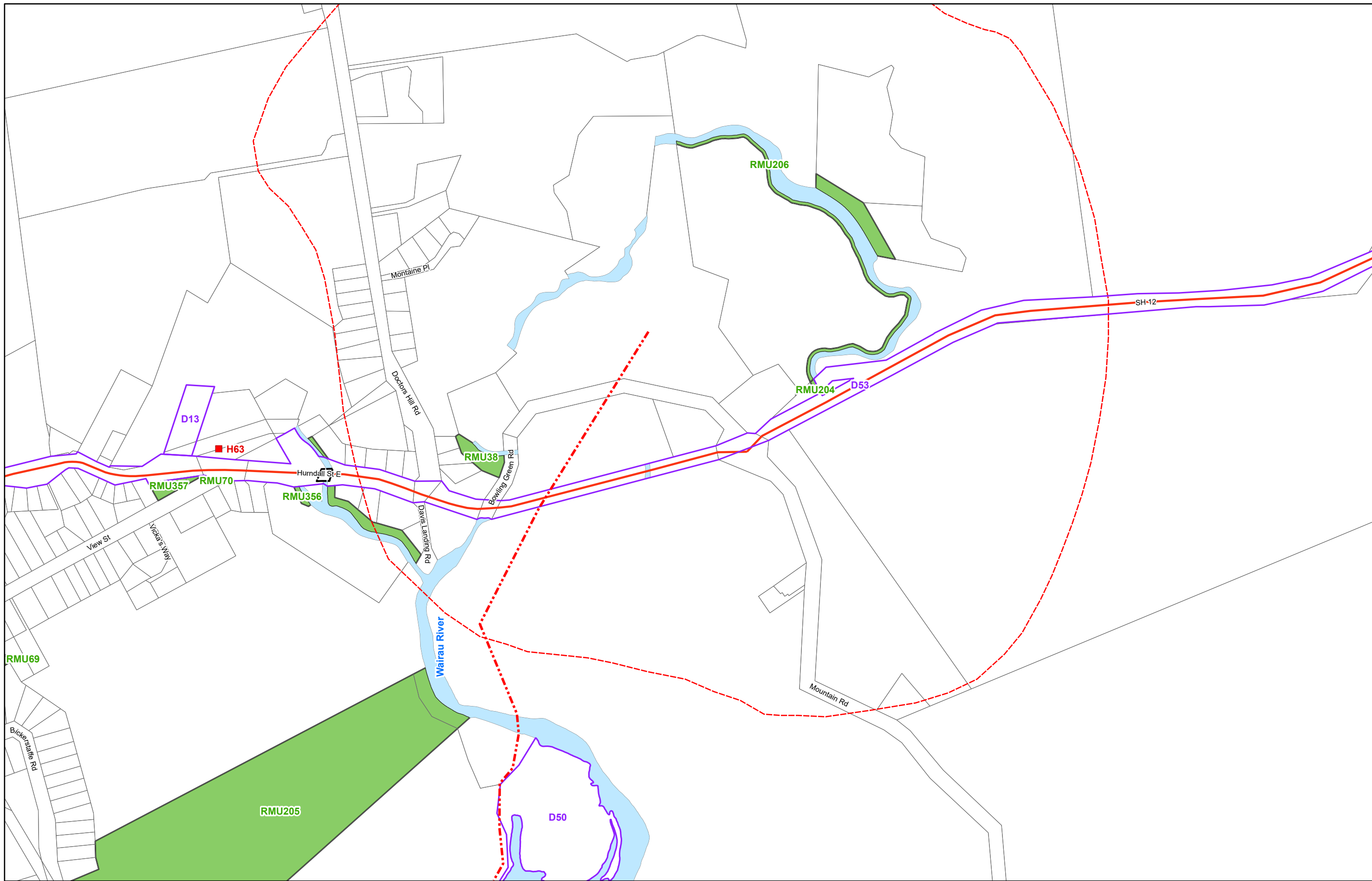


(C) Crown Copyright Reserved.  
 Transpower New Zealand makes no representations about the suitability of any information supplied to Kaipara District Council for any purpose. All intellectual property rights in this Database layer and the data in it belong exclusively to Transpower. While all reasonable efforts have been made to ensure that up-to-date information is provided to Kaipara District Council, Transpower New Zealand accepts no responsibility for any errors, omissions or inaccuracies in the information.

**KAIPARA DISTRICT PLAN - OPERATIVE NOVEMBER 2013**

**Map Series Two  
 Sites, Features and Units Maungaturoto**



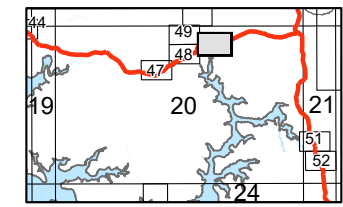
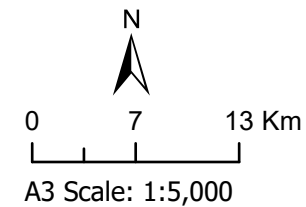


(C) Crown Copyright Reserved.

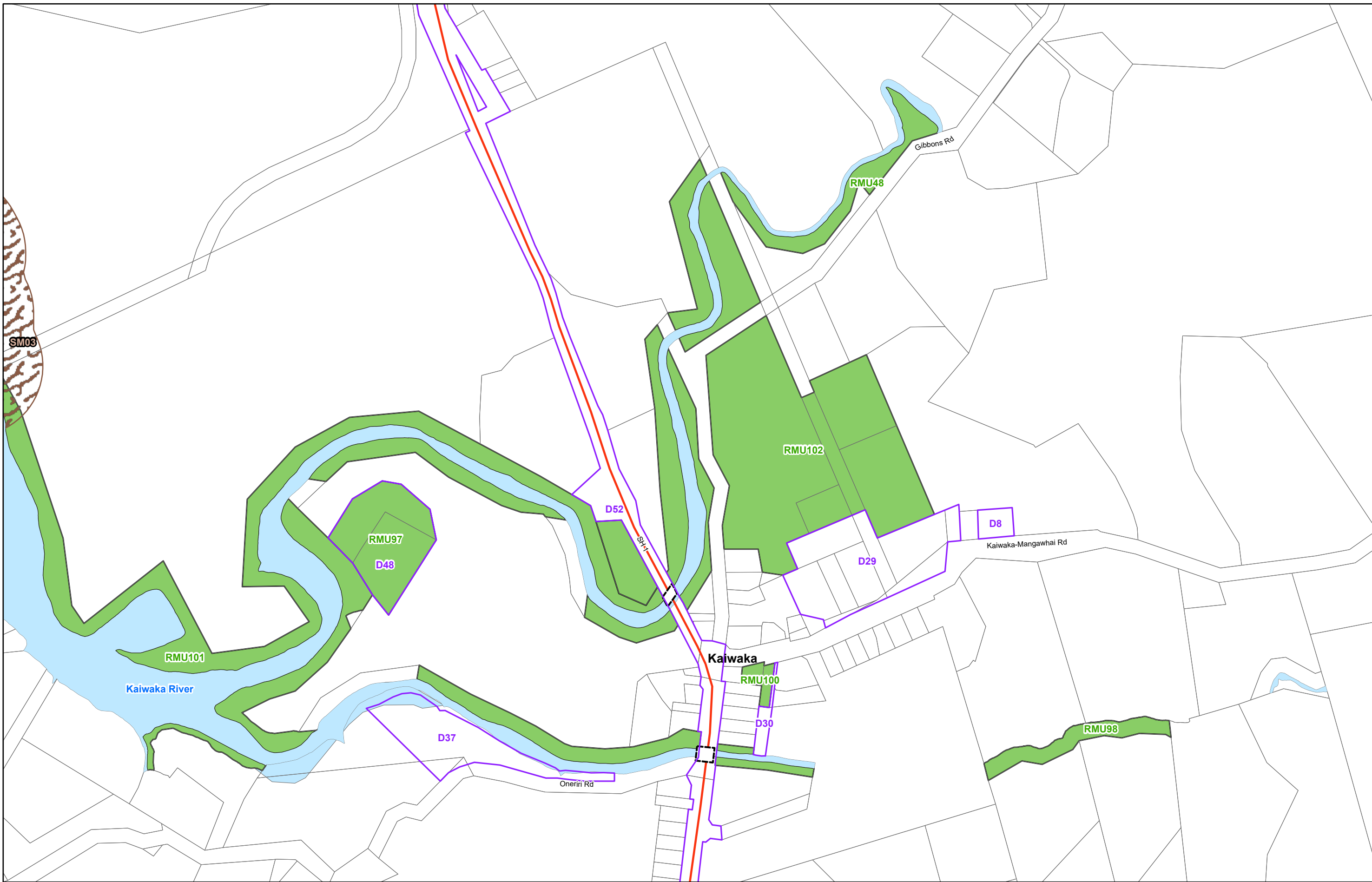
Transpower New Zealand makes no representations about the suitability of any information supplied to Kaipara District Council for any purpose. All intellectual property rights in this Database layer and the data in it belong exclusively to Transpower. While all reasonable efforts have been made to ensure that up-to-date information is provided to Kaipara District Council, Transpower New Zealand accepts no responsibility for any errors, omissions or inaccuracies in the information.

### KAIPARA DISTRICT PLAN - OPERATIVE NOVEMBER 2013

## Map Series Two Sites, Features and Units Maungaturoto



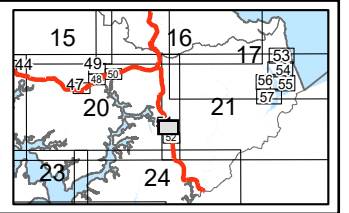
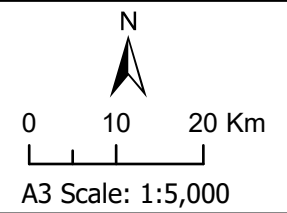


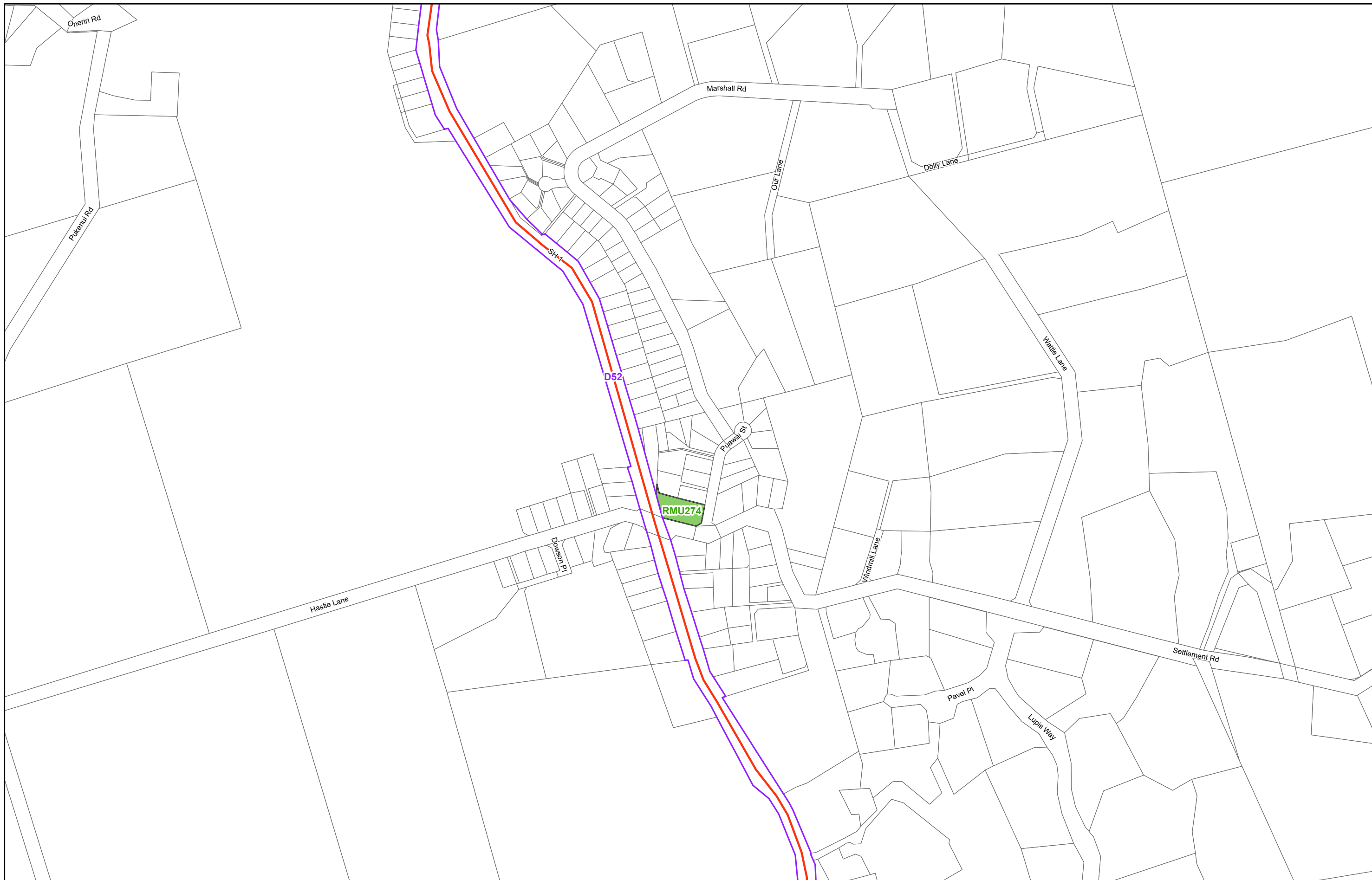


(C) Crown Copyright Reserved.  
 Transpower New Zealand makes no representations about the suitability of any information supplied to Kaipara District Council for any purpose. All intellectual property rights in this Database layer and the data in it belong exclusively to Transpower. While all reasonable efforts have been made to ensure that up-to-date information is provided to Kaipara District Council, Transpower New Zealand accepts no responsibility for any errors, omissions or inaccuracies in the information.

**KAIPARA DISTRICT PLAN - OPERATIVE NOVEMBER 2013**

**Map Series Two**  
**Sites, Features and Units Kaiwaka**



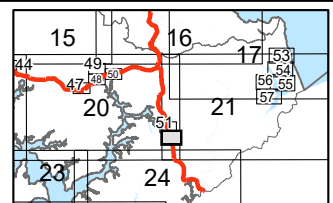
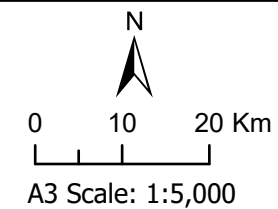


(C) Crown Copyright Reserved.

Transpower New Zealand makes no representations about the suitability of any information supplied to Kaipara District Council for any purpose. All intellectual property rights in this Database layer and the data in it belong exclusively to Transpower. While all reasonable efforts have been made to ensure that up-to-date information is provided to Kaipara District Council, Transpower New Zealand accepts no responsibility for any errors, omissions or inaccuracies in the information.

**KAIPARA DISTRICT PLAN - OPERATIVE NOVEMBER 2013**

**Map Series Two  
Sites, Features and Units Kaiwaka**



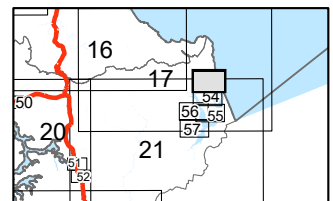
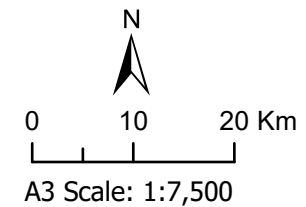


(C) Crown Copyright Reserved.

Transpower New Zealand makes no representations about the suitability of any information supplied to Kaipara District Council for any purpose. All intellectual property rights in this Database layer and the data in it belong exclusively to Transpower. While all reasonable efforts have been made to ensure that up-to-date information is provided to Kaipara District Council, Transpower New Zealand accepts no responsibility for any errors, omissions or inaccuracies in the information.

**KAIPARA DISTRICT PLAN - OPERATIVE NOVEMBER 2013**

**Map Series Two  
Sites, Features and Units Mangawhai**





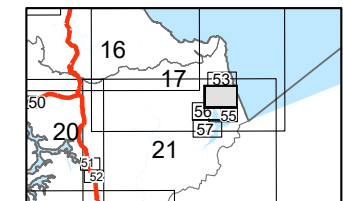
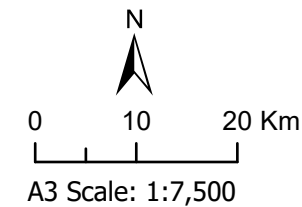


(C) Crown Copyright Reserved.

Transpower New Zealand makes no representations about the suitability of any information supplied to Kaipara District Council for any purpose. All intellectual property rights in this Database layer and the data in it belong exclusively to Transpower. While all reasonable efforts have been made to ensure that up-to-date information is provided to Kaipara District Council, Transpower New Zealand accepts no responsibility for any errors, omissions or inaccuracies in the information.

**KAIPARA DISTRICT PLAN - OPERATIVE NOVEMBER 2013**

**Map Series Two  
Sites, Features and Units Mangawhai**



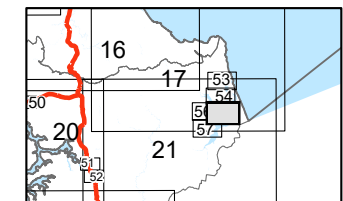
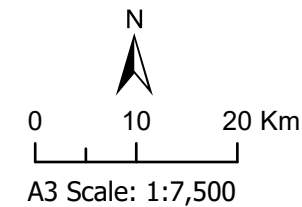


(C) Crown Copyright Reserved.

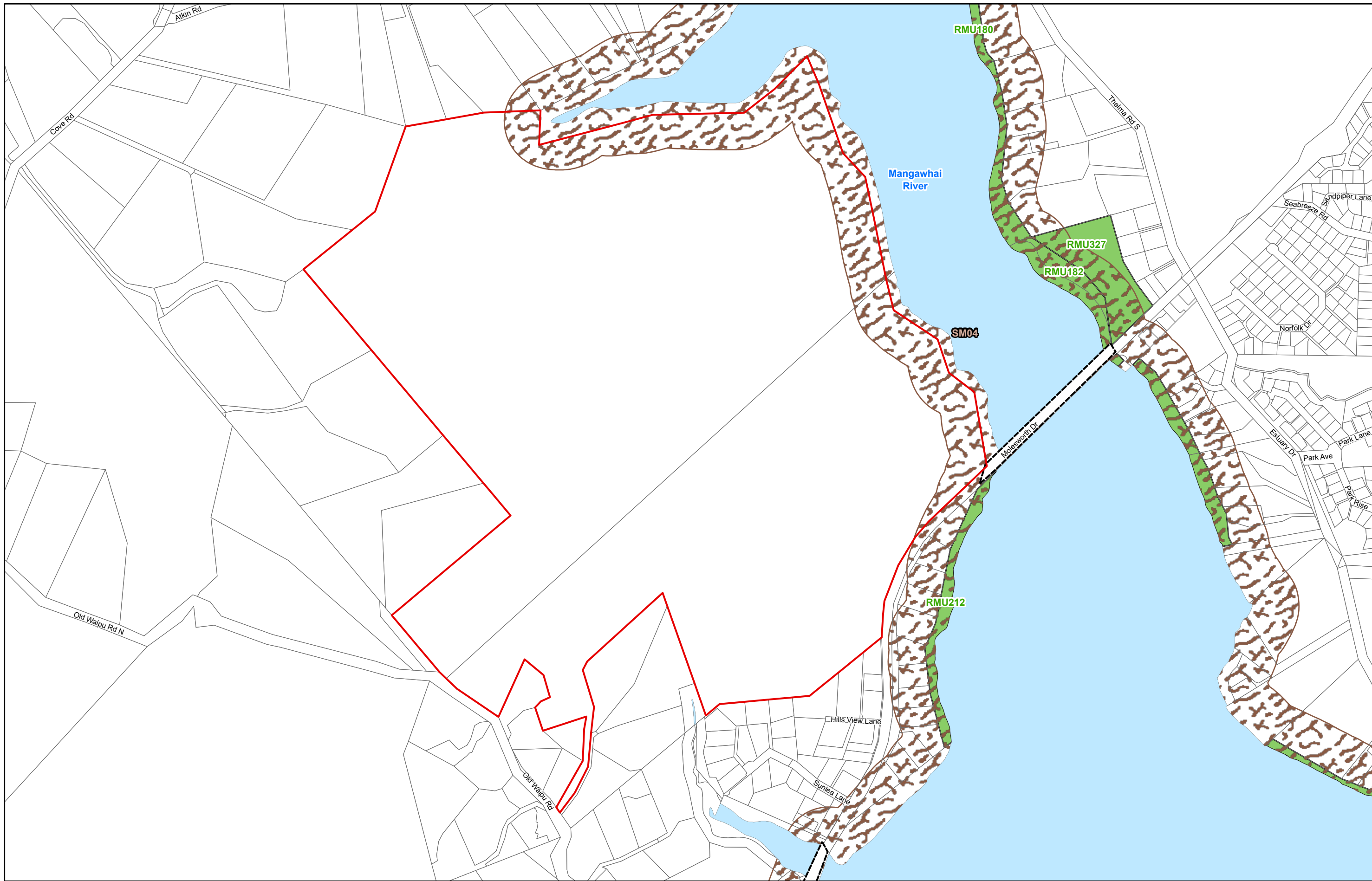
Transpower New Zealand makes no representations about the suitability of any information supplied to Kaipara District Council for any purpose. All intellectual property rights in this Database layer and the data in it belong exclusively to Transpower. While all reasonable efforts have been made to ensure that up-to-date information is provided to Kaipara District Council, Transpower New Zealand accepts no responsibility for any errors, omissions or inaccuracies in the information.

**KAIPARA DISTRICT PLAN - OPERATIVE NOVEMBER 2013**

**Map Series Two  
Sites, Features and Units Mangawhai**





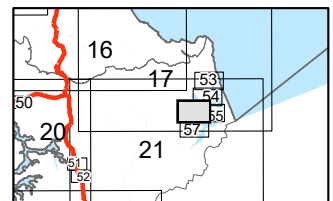
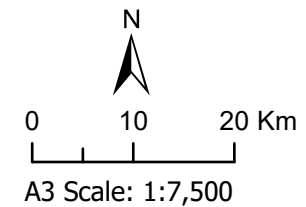


(C) Crown Copyright Reserved.

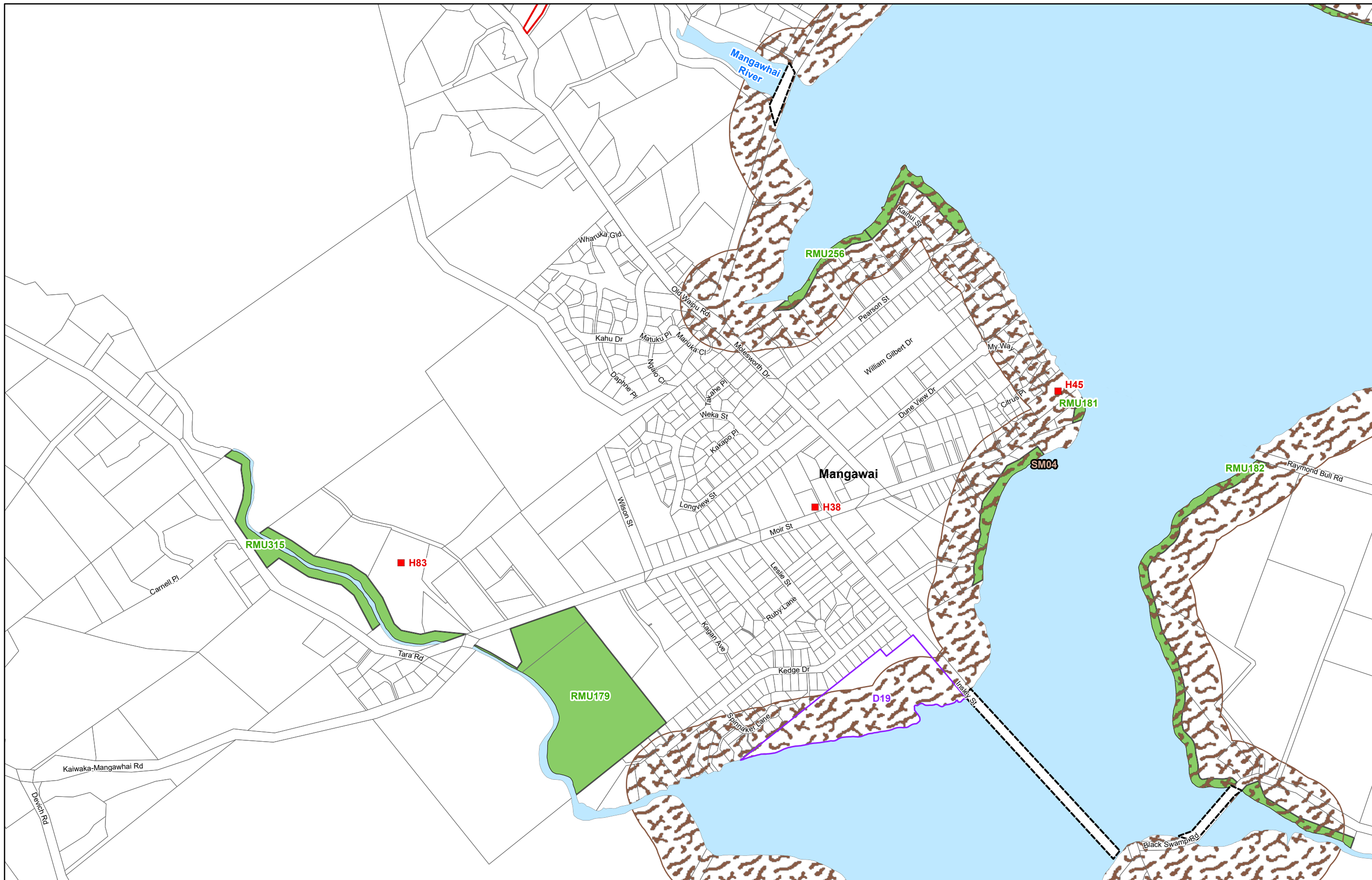
Transpower New Zealand makes no representations about the suitability of any information supplied to Kaipara District Council for any purpose. All intellectual property rights in this Database layer and the data in it belong exclusively to Transpower. While all reasonable efforts have been made to ensure that up-to-date information is provided to Kaipara District Council, Transpower New Zealand accepts no responsibility for any errors, omissions or inaccuracies in the information.

**KAIPARA DISTRICT PLAN - OPERATIVE NOVEMBER 2013**

**Map Series Two  
Sites, Features and Units Mangawhai**





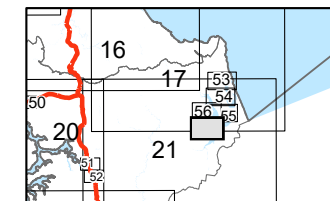
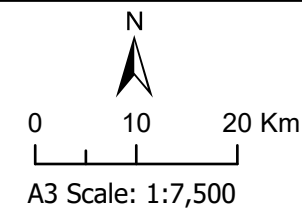


(C) Crown Copyright Reserved.

Transpower New Zealand makes no representations about the suitability of any information supplied to Kaipara District Council for any purpose. All intellectual property rights in this Database layer and the data in it belong exclusively to Transpower. While all reasonable efforts have been made to ensure that up-to-date information is provided to Kaipara District Council, Transpower New Zealand accepts no responsibility for any errors, omissions or inaccuracies in the information.

**KAIPARA DISTRICT PLAN - OPERATIVE NOVEMBER 2013**

**Map Series Two**  
**Sites, Features and Units Mangawhai**



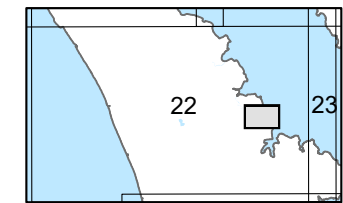
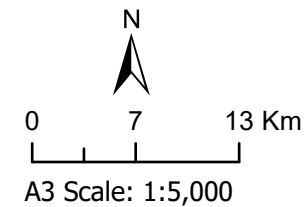


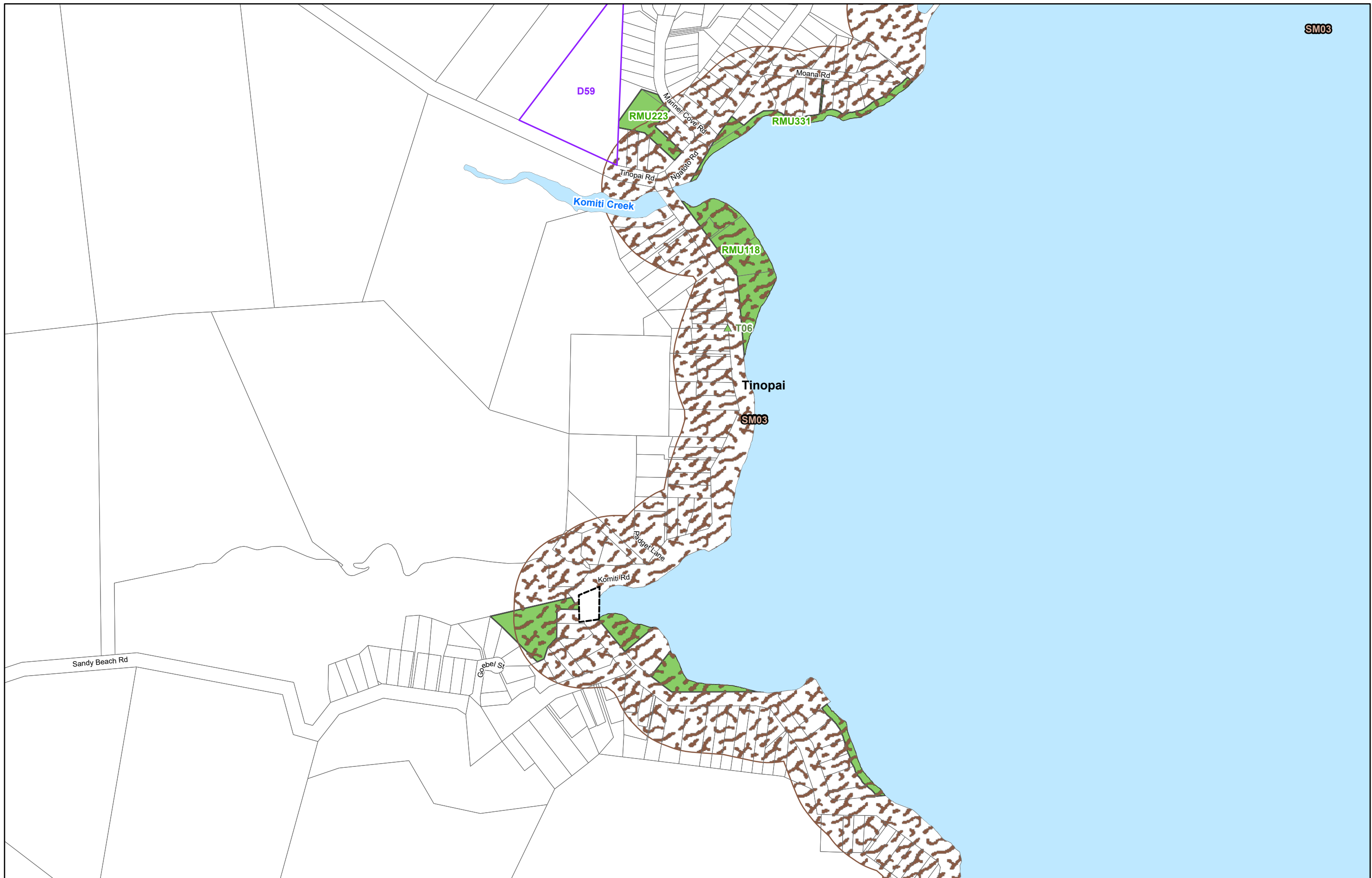
(C) Crown Copyright Reserved.

Transpower New Zealand makes no representations about the suitability of any information supplied to Kaipara District Council for any purpose. All intellectual property rights in this Database layer and the data in it belong exclusively to Transpower. While all reasonable efforts have been made to ensure that up-to-date information is provided to Kaipara District Council, Transpower New Zealand accepts no responsibility for any errors, omissions or inaccuracies in the information.

**KAIPARA DISTRICT PLAN - OPERATIVE NOVEMBER 2013**

**Map Series Two  
Sites, Features and Units Kellys Bay**



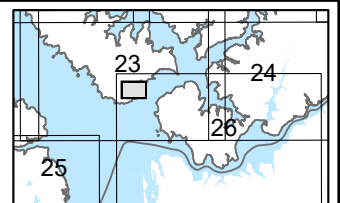
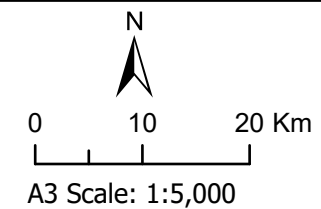


(C) Crown Copyright Reserved.

Transpower New Zealand makes no representations about the suitability of any information supplied to Kaipara District Council for any purpose. All intellectual property rights in this Database layer and the data in it belong exclusively to Transpower. While all reasonable efforts have been made to ensure that up-to-date information is provided to Kaipara District Council, Transpower New Zealand accepts no responsibility for any errors, omissions or inaccuracies in the information.

**KAIPARA DISTRICT PLAN - OPERATIVE NOVEMBER 2013**

**Map Series Two  
Sites, Features and Units Tinopai**







(C) Crown Copyright Reserved.

Transpower New Zealand makes no representations about the suitability of any information supplied to Kaipara District Council for any purpose. All intellectual property rights in this Database layer and the data in it belong exclusively to Transpower. While all reasonable efforts have been made to ensure that up-to-date information is provided to Kaipara District Council, Transpower New Zealand accepts no responsibility for any errors, omissions or inaccuracies in the information.

**KAIPARA DISTRICT PLAN - OPERATIVE NOVEMBER 2013**

**Map Series Two  
Sites, Features and Units Pouto**

